

Flood Forecasting and Warning Center, Bangladesh Water Development Board

Web: www.ffwc.gov.bd, Email: ffwcbwdb@gmail.com

Medium Range 1-10 days Probabilistic Forecast

Forecast As of July 29, 2023

Outlook for the Next 10 Days:

- Brahmaputra-Jamuna River system may remain steady for the next 2 days and start to increase steadily for the next 7 days. No probability of flooding is forecasted in Bramhaputra-Jamuna Basin for the next 7 days.
- Ganges-Padma River may remain steady for the next 7 days. No probability of flooding is forecasted in Ganges-Padma Basin for the next 7 days.
- Rivers around Dhaka city may continue to steadily increase. No probability of flooding is forecasted in the rivers around Dhaka city.

For viewing interactive hydrographs of the Medium Range forecast please visit:

<http://ffwc.gov.bd/index.php/hydrograph/medium-range-1-10-days-forecast>

আগামী ১০ দিনের সম্ভাব্য পূর্বাভাস:

- ব্রহ্মপুত্র-যমুনা নদীর পানি সমতল আগামী ২ দিন স্থিতিশীল থাকতে পারে এবং পরবর্তী ৭ দিন স্থিতিশীল ভাবে বাড়তে পারে। তবে আগামী ৭ দিনে ব্রহ্মপুত্র-যমুনা অববাহিকায় বিপদসীমা অতিক্রমের সম্ভাবনা নেই।
- গঙ্গা-পদ্মা নদীর পানি সমতল স্থিতিশীল থাকতে পারে। আগামী ৭ দিনে গঙ্গা-পদ্মা অববাহিকায় বিপদসীমা অতিক্রমের সম্ভাবনা নেই।
- ঢাকার চারপাশের নদীসমূহের পানি সমতল স্থিতিশীলভাবে বাড়তে পারে। ঢাকার চারপাশের নদীসমূহের অববাহিকায় বিপদসীমা অতিক্রমের সম্ভাবনা নেই।

১০ দিনের সম্ভাব্যতা ভিত্তিক পূর্বাভাসের ইন্টার্যাক্টিভ হাইড্রোগ্রাফ দেখতে ভিজিট করুন:

<http://ffwc.gov.bd/index.php/hydrograph/medium-range-1-10-days-forecast>

Forecast made on: 29-07-2023 (Page 1/5)

			today	1-day fore- cast	2-day fore- cast	3-day fore- cast	4-day fore- cast	5-day fore- cast	6-day fore- cast	7-day fore- cast	8-day fore- cast	9-day fore- cast	10-day fore- cast	Forecast type
Water Level in [m]			29-07	30-07	31-07	01-08	02-08	03-08	04-08	05-08	06-08	07-08	08-08	
River	Station	D.L	0600	0600	0600	0600	0600	0600	0600	0600	0600	0600	0600	
Jamuna	Bahadurabad	19.50	18.22	18.18	18.21	18.26	18.30	18.36	18.46	18.57	18.73	18.87	19.00	Upper Range
				18.17	18.16	18.15	18.16	18.20	18.23	18.32	18.41	18.49	18.60	Lower Range
				18.18	18.19	18.20	18.23	18.27	18.35	18.44	18.56	18.69	18.82	Mean
Jamuna	Sariakandi	16.70	15.34	15.30	15.29	15.33	15.37	15.42	15.51	15.62	15.78	15.94	16.06	Upper Range
				15.29	15.26	15.25	15.25	15.27	15.30	15.36	15.46	15.55	15.66	Lower Range
				15.29	15.27	15.29	15.30	15.34	15.40	15.49	15.61	15.75	15.90	Mean
Jamuna	Kazipur	14.85	14.14	14.10	14.08	14.11	14.15	14.20	14.28	14.38	14.52	14.67	14.79	Upper Range
				14.09	14.05	14.04	14.04	14.05	14.08	14.14	14.22	14.32	14.41	Lower Range
				14.09	14.07	14.07	14.09	14.12	14.17	14.25	14.36	14.50	14.63	Mean
Jamuna	Serajganj	13.35	12.63	12.59	12.57	12.59	12.63	12.67	12.75	12.85	12.98	13.15	13.31	Upper Range
				12.58	12.54	12.53	12.52	12.53	12.56	12.61	12.69	12.79	12.88	Lower Range
				12.58	12.55	12.56	12.57	12.60	12.65	12.72	12.83	12.96	13.11	Mean
Jamuna	Aricha	9.40	7.61	7.60	7.59	7.59	7.61	7.63	7.66	7.70	7.77	7.87	7.99	Upper Range
				7.60	7.58	7.56	7.54	7.53	7.53	7.54	7.57	7.63	7.69	Lower Range
				7.60	7.58	7.57	7.57	7.58	7.59	7.62	7.67	7.75	7.85	Mean
Ganges- Padma	Hardinge Bridge	14.25	11.23	11.34	11.36	11.38	11.40	11.39	11.36	11.34	11.34	11.37	11.48	Upper Range
				11.34	11.34	11.33	11.31	11.26	11.21	11.18	11.17	11.19	11.23	Lower Range
				11.34	11.35	11.35	11.35	11.32	11.29	11.27	11.27	11.30	11.38	Mean

Forecast made on: 29-07-2023 (Page 2/5)

Water Level in [m]			today	1-day fore- cast	2-day fore- cast	3-day fore- cast	4-day fore- cast	5-day fore- cast	6-day fore- cast	7-day fore- cast	8-day fore- cast	9-day fore- cast	10-day fore- cast	Forecast type
River	Station	D.L	29-07	30-07	31-07	01-08	02-08	03-08	04-08	05-08	06-08	07-08	08-08	
Padma	Goalondo	8.65	7.38	7.38	7.37	7.37	7.39	7.41	7.44	7.48	7.54	7.64	7.75	Upper Range
				7.38	7.36	7.34	7.32	7.31	7.30	7.31	7.34	7.40	7.46	Lower Range
				7.38	7.36	7.35	7.35	7.35	7.37	7.39	7.44	7.52	7.61	Mean
Padma	Bhagyakul	6.30	4.84	4.84	4.83	4.83	4.84	4.86	4.88	4.91	4.96	5.04	5.15	Upper Range
				4.84	4.82	4.81	4.79	4.78	4.78	4.78	4.80	4.84	4.89	Lower Range
				4.84	4.83	4.82	4.82	4.82	4.82	4.84	4.88	4.94	5.02	Mean
Padma	Mawa	6.10	4.70	4.69	4.69	4.69	4.70	4.71	4.73	4.76	4.81	4.88	4.97	Upper Range
				4.69	4.68	4.67	4.66	4.65	4.64	4.64	4.66	4.70	4.74	Lower Range
				4.69	4.69	4.68	4.68	4.68	4.68	4.70	4.73	4.78	4.86	Mean
Padma	Sureshwar	4.40	3.02	3.01	3.01	3.01	3.02	3.03	3.05	3.07	3.11	3.17	3.25	Upper Range
				3.01	3.01	2.99	2.99	2.98	2.97	2.97	2.99	3.02	3.06	Lower Range
				3.01	3.01	3.00	3.00	3.00	3.01	3.02	3.05	3.09	3.15	Mean
Old Brahmaputra	Jamalpur	17.00	11.56	11.39	11.25	11.14	11.09	11.06	11.08	11.12	11.21	11.35	11.52	Upper Range
				11.39	11.24	11.13	11.06	11.00	10.97	10.97	11.00	11.06	11.14	Lower Range
				11.39	11.25	11.14	11.07	11.03	11.02	11.04	11.10	11.19	11.33	Mean
Old Brahmaputra	Mymensingh	12.50	5.86	5.75	5.63	5.52	5.41	5.33	5.27	5.22	5.19	5.18	5.21	Upper Range
				5.75	5.63	5.52	5.41	5.33	5.25	5.18	5.12	5.08	5.06	Lower Range
				5.75	5.63	5.52	5.41	5.33	5.26	5.20	5.15	5.13	5.13	Mean

Forecast made on: 29-07-2023 (Page 3/5)

			today	1-day fore- cast	2-day fore- cast	3-day fore- cast	4-day fore- cast	5-day fore- cast	6-day fore- cast	7-day fore- cast	8-day fore- cast	9-day fore- cast	10-day fore- cast	
Water Level in [m]			29-07	30-07	31-07	01-08	02-08	03-08	04-08	05-08	06-08	07-08	08-08	Forecast type
River	Station	D.L	0600	0600	0600	0600	0600	0600	0600	0600	0600	0600	0600	
Dhaleswari	Elashinghat	11.40	7.77	7.70	7.66	7.66	7.68	7.71	7.76	7.85	7.97	8.15	8.34	Upper Range
				7.70	7.65	7.62	7.60	7.60	7.61	7.63	7.69	7.79	7.88	Lower Range
				7.70	7.65	7.64	7.64	7.65	7.68	7.73	7.83	7.95	8.11	Mean
Dhaleswari	Jagir	8.23	5.49	5.44	5.41	5.38	5.37	5.37	5.37	5.39	5.42	5.46	5.52	Upper Range
				5.44	5.40	5.38	5.36	5.34	5.33	5.33	5.33	5.35	5.39	Lower Range
				5.44	5.40	5.38	5.36	5.35	5.35	5.35	5.37	5.41	5.45	Mean
Dhaleswari	Rekabi Bazar (Munshiganj)	5.18	2.67	2.66	2.66	2.66	2.66	2.68	2.69	2.71	2.74	2.78	2.84	Upper Range
				2.66	2.65	2.65	2.65	2.64	2.64	2.64	2.65	2.67	2.70	Lower Range
				2.66	2.65	2.65	2.66	2.66	2.66	2.67	2.69	2.72	2.76	Mean
Tongi Khal	Tongi	6.08	4.54	4.54	4.55	4.57	4.59	4.61	4.63	4.66	4.68	4.72	4.76	Upper Range
				4.54	4.55	4.57	4.58	4.60	4.61	4.63	4.65	4.67	4.70	Lower Range
				4.54	4.55	4.57	4.58	4.60	4.62	4.64	4.66	4.69	4.72	Mean
Turag	Mirpur	5.94	4.34	4.33	4.32	4.33	4.34	4.35	4.36	4.38	4.41	4.45	4.50	Upper Range
				4.33	4.32	4.32	4.32	4.32	4.33	4.33	4.34	4.35	4.38	Lower Range
				4.33	4.32	4.33	4.33	4.34	4.34	4.35	4.37	4.40	4.44	Mean
Buriganga	Dhaka	6.00	3.79	3.77	3.77	3.77	3.78	3.79	3.80	3.82	3.85	3.89	3.95	Upper Range
				3.77	3.77	3.77	3.76	3.76	3.76	3.76	3.76	3.78	3.81	Lower Range
				3.77	3.77	3.77	3.77	3.77	3.78	3.79	3.81	3.83	3.88	Mean

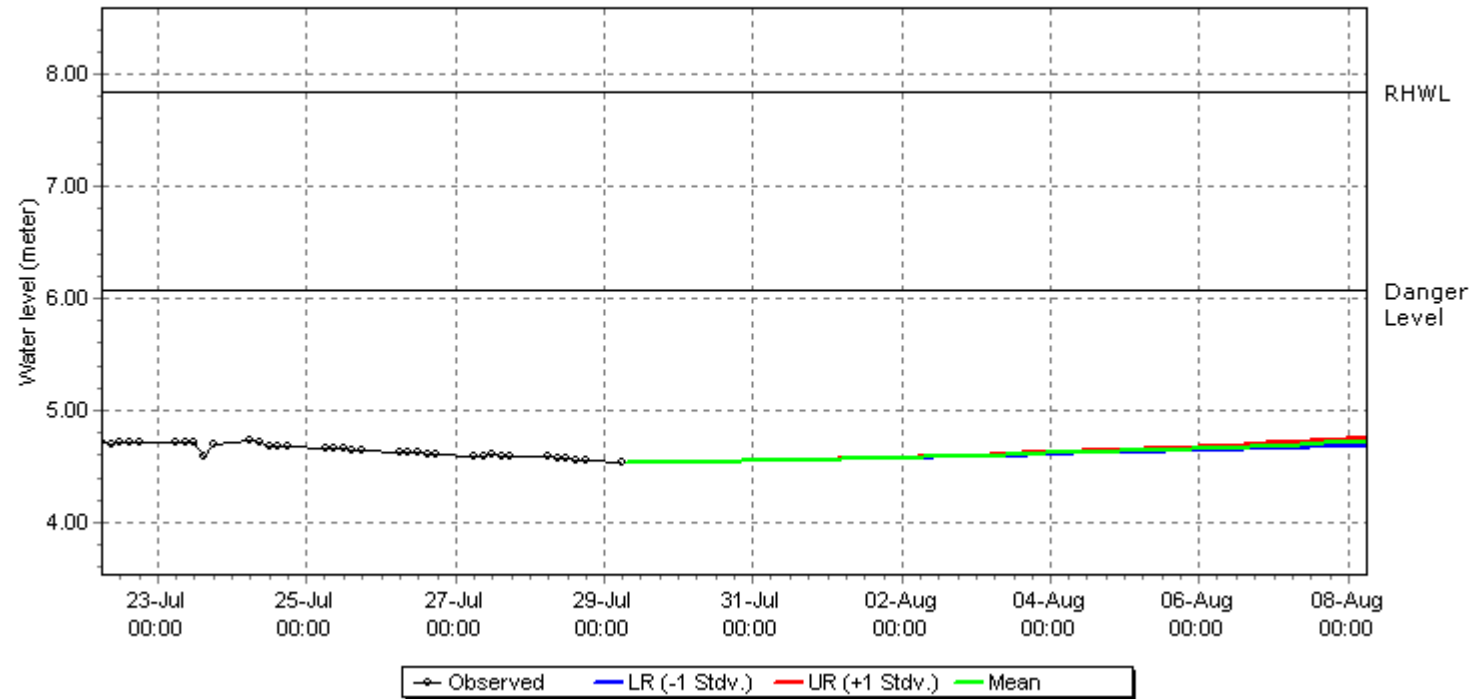
Forecast made on: 29-07-2023 (Page 4/5)

Water Level in [m]			today	1-day fore- cast	2-day fore- cast	3-day fore- cast	4-day fore- cast	5-day fore- cast	6-day fore- cast	7-day fore- cast	8-day fore- cast	9-day fore- cast	10-day fore- cast	Forecast type
River	Station	D.L	29-07	30-07	31-07	01-08	02-08	03-08	04-08	05-08	06-08	07-08	08-08	
Balu	Demra	5.75	2.90	2.93 2.93	2.96 2.96	3.00 3.00	3.05 3.05	3.09 3.09	3.13 3.12	3.17 3.16	3.21 3.19	3.24 3.22	3.28 3.24	Upper Range Lower Range Mean
Lakhya	Narayanganj	5.50	4.19	4.19 4.19	4.20 4.20	4.22 4.22	4.24 4.23	4.27 4.25	4.29 4.26	4.32 4.27	4.35 4.29	4.39 4.32	4.44 4.35	Upper Range Lower Range Mean
Gorai	Gorai Rly Bridge	12.75	9.64	9.74 9.74	9.76 9.75	9.78 9.74	9.79 9.73	9.79 9.69	9.78 9.65	9.76 9.62	9.76 9.61	9.79 9.63	9.87 9.67	Upper Range Lower Range Mean
Gorai	Kamarkhali	8.20	6.41	6.52 6.52	6.57 6.57	6.59 6.57	6.60 6.56	6.61 6.53	6.60 6.50	6.59 6.47	6.58 6.45	6.60 6.46	6.64 6.49	Upper Range Lower Range Mean
Arial Khan	Madaripur	4.17	2.66	2.63 2.63	2.62 2.61	2.61 2.60	2.61 2.59	2.62 2.58	2.63 2.58	2.64 2.57	2.67 2.58	2.71 2.59	2.77 2.62	Upper Range Lower Range Mean
Atrai	Baghabari	10.40	9.16	9.09 9.09	9.04 9.03	9.01 8.98	9.00 8.95	9.02 8.93	9.05 8.92	9.10 8.93	9.19 8.97	9.30 9.03	9.43 9.11	Upper Range Lower Range Mean

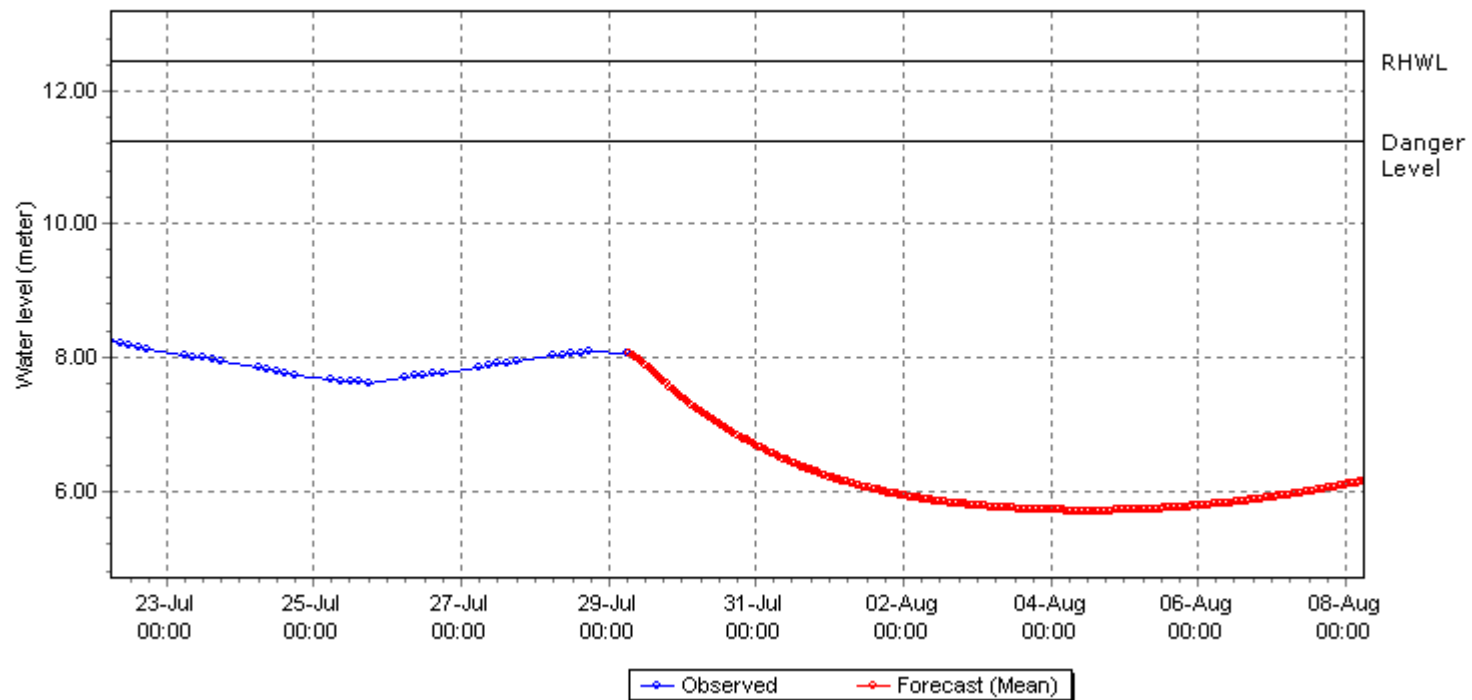
Forecast made on: 29-07-2023 (Page 5/5)

			today	1-day fore- cast	2-day fore- cast	3-day fore- cast	4-day fore- cast	5-day fore- cast	6-day fore- cast	7-day fore- cast	8-day fore- cast	9-day fore- cast	10-day fore- cast	Forecast type
Water Level in [m]			29-07	30-07	31-07	01-08	02-08	03-08	04-08	05-08	06-08	07-08	08-08	
River	Station	D.L	0600	0600	0600	0600	0600	0600	0600	0600	0600	0600	0600	
Atrai	Mohadevpur	18.59	12.88	12.89	12.90	12.92	12.95	13.00	13.06	13.13	13.26	13.43	13.61	Mean
Khusiyara	Sheola	13.50	11.35	9.06	7.84	7.23	6.92	6.79	6.81	6.94	7.15	7.40	7.71	Mean
Khusiyara	Sherpur	9.00	7.98	7.79	7.26	6.79	6.53	6.40	6.34	6.35	6.40	6.47	6.56	Mean
Manu	Moulvi Bazar	11.75	8.55	7.02	6.45	6.04	6.22	6.58	6.92	7.21	7.44	7.63	7.81	Mean
Surma	Sylhet	11.25	8.08	7.20	6.56	6.14	5.89	5.77	5.71	5.73	5.81	5.95	6.15	Mean
Surma	Sunamganj	8.25	7.29	7.20	6.96	6.72	6.58	6.51	6.46	6.45	6.46	6.52	6.61	Mean
Surma	Kanaighat	13.20	10.78	8.76	7.79	7.35	7.17	7.15	7.27	7.48	7.73	8.01	8.33	Mean
Kalni	Dirai	-	6.56	-	-	-	-	-	-	-	-	-	-	Mean
Upper Meghna	Bhairab Bazar	6.25	4.26	4.25	4.26	4.27	4.27	4.28	4.29	4.29	4.31	4.33	4.36	Mean
Upper Meghna	Narsingdi	5.20	3.79	3.78	3.78	3.78	3.79	3.79	3.80	3.80	3.82	3.85	3.89	Mean
Jamuna	Naogaon	15.24	10.04	10.05	10.04	10.04	10.04	10.04	10.04	10.06	10.11	10.28	10.61	Mean
Lower Meghna	Chandpur	4.00	2.64	2.63	2.63	2.62	2.62	2.62	2.63	2.64	2.66	2.70	2.76	Mean
Kumar	Faridpur	7.50	3.63	3.63	3.63	3.63	3.63	3.63	3.63	3.63	3.63	3.63	3.63	Mean

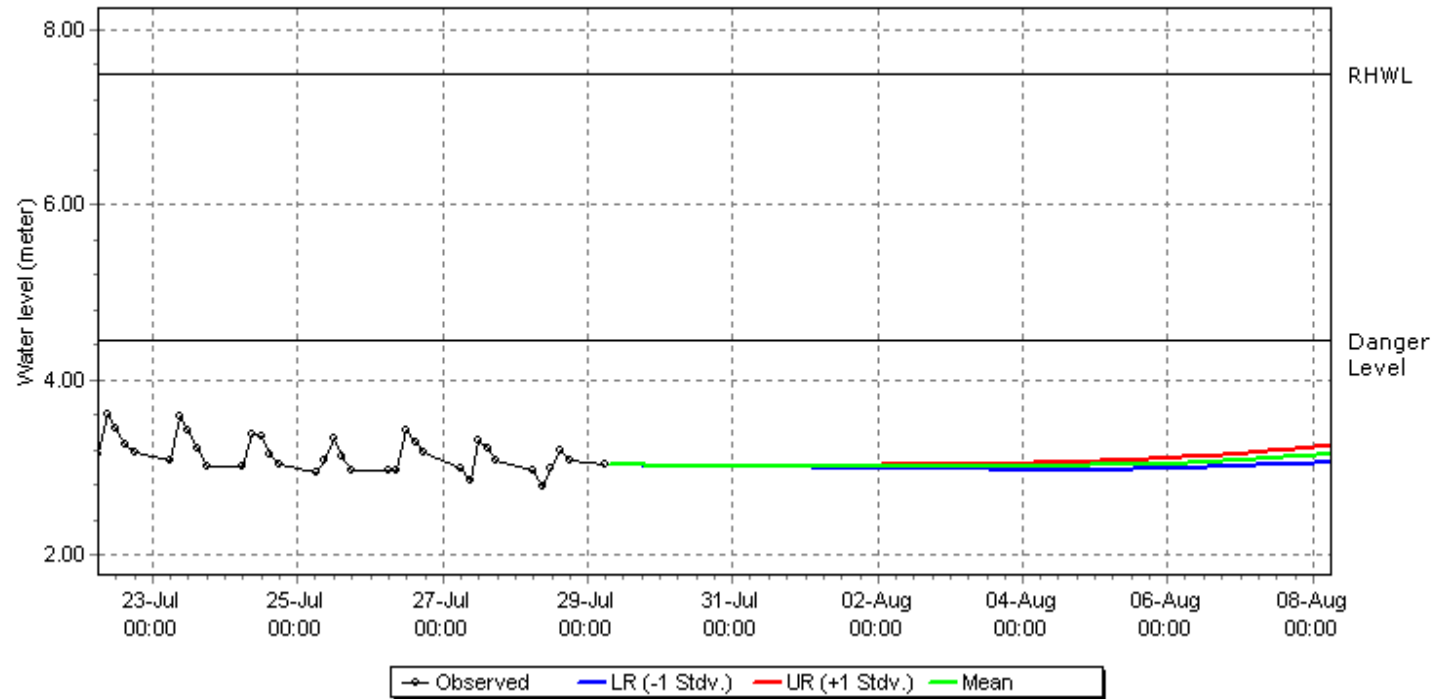
Tongi Khal at Tongi (Year 2023)



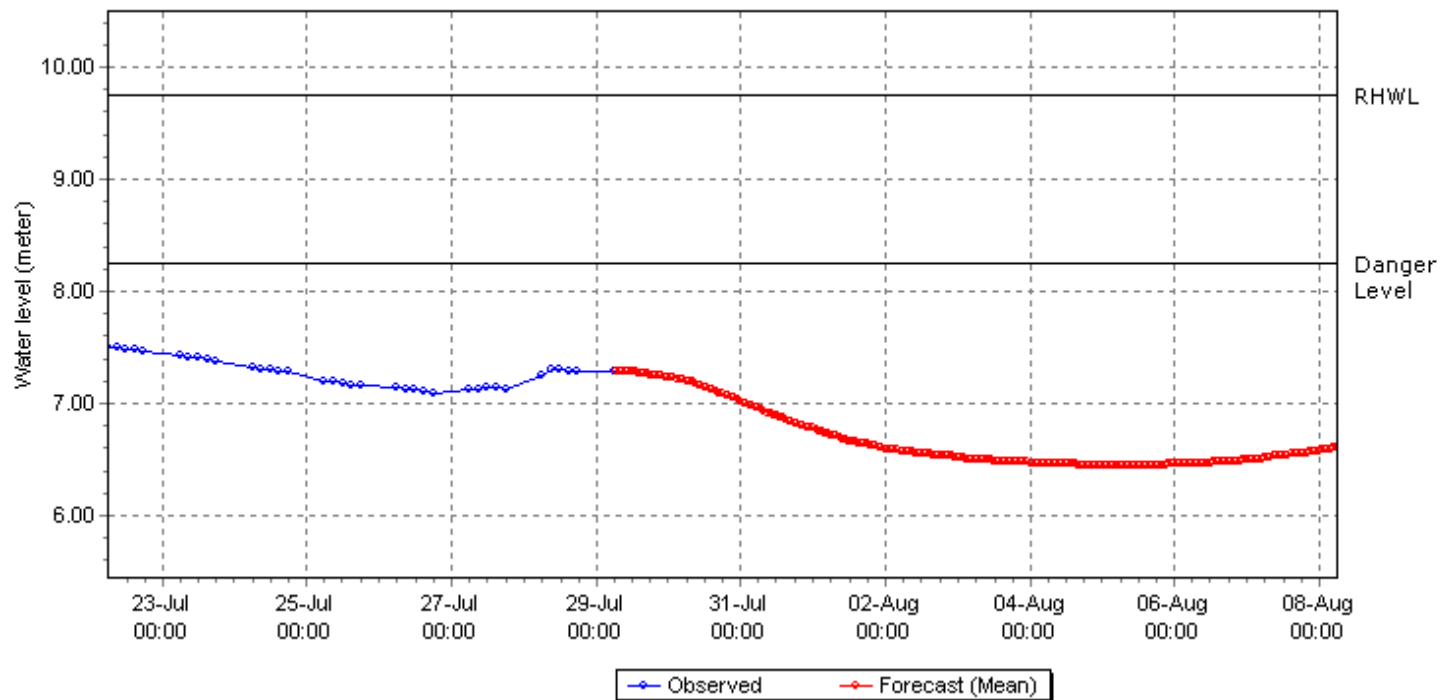
Surma River at Sylhet (Year 2023)



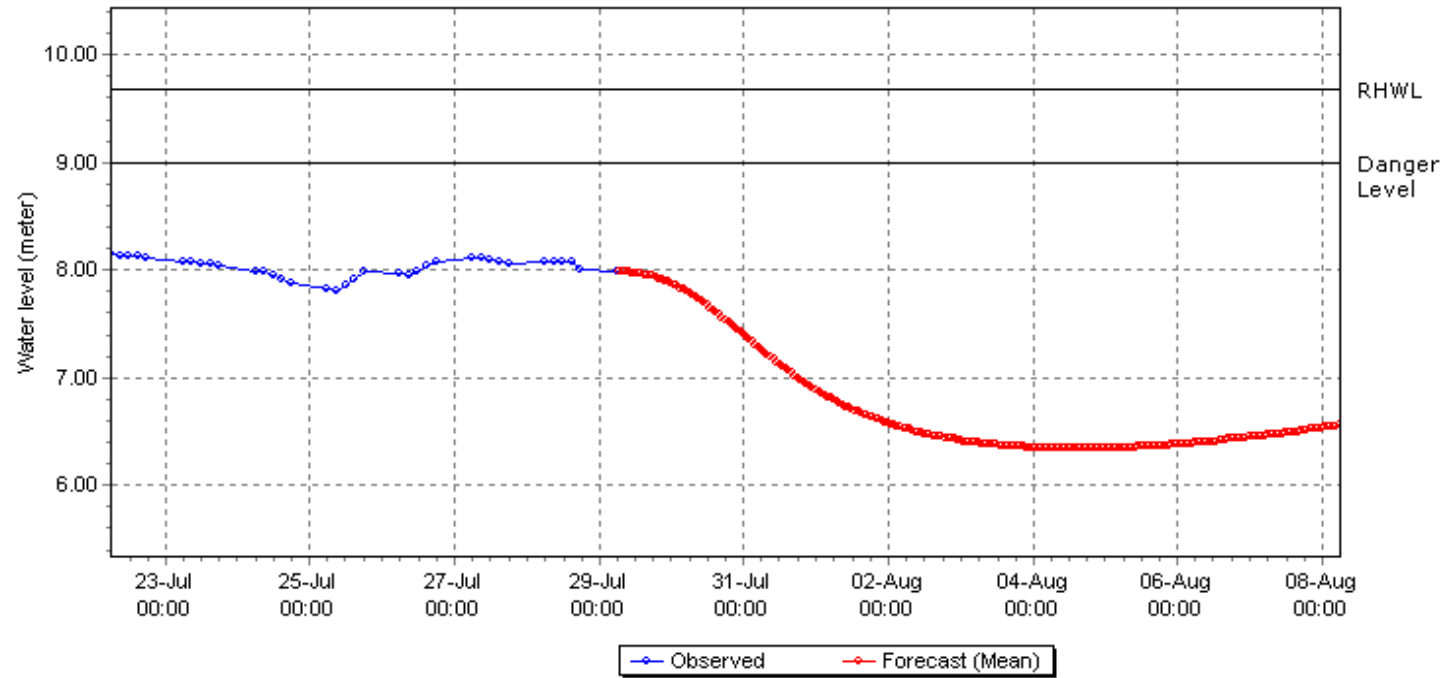
Padma River at Sureshwar (Year 2023)



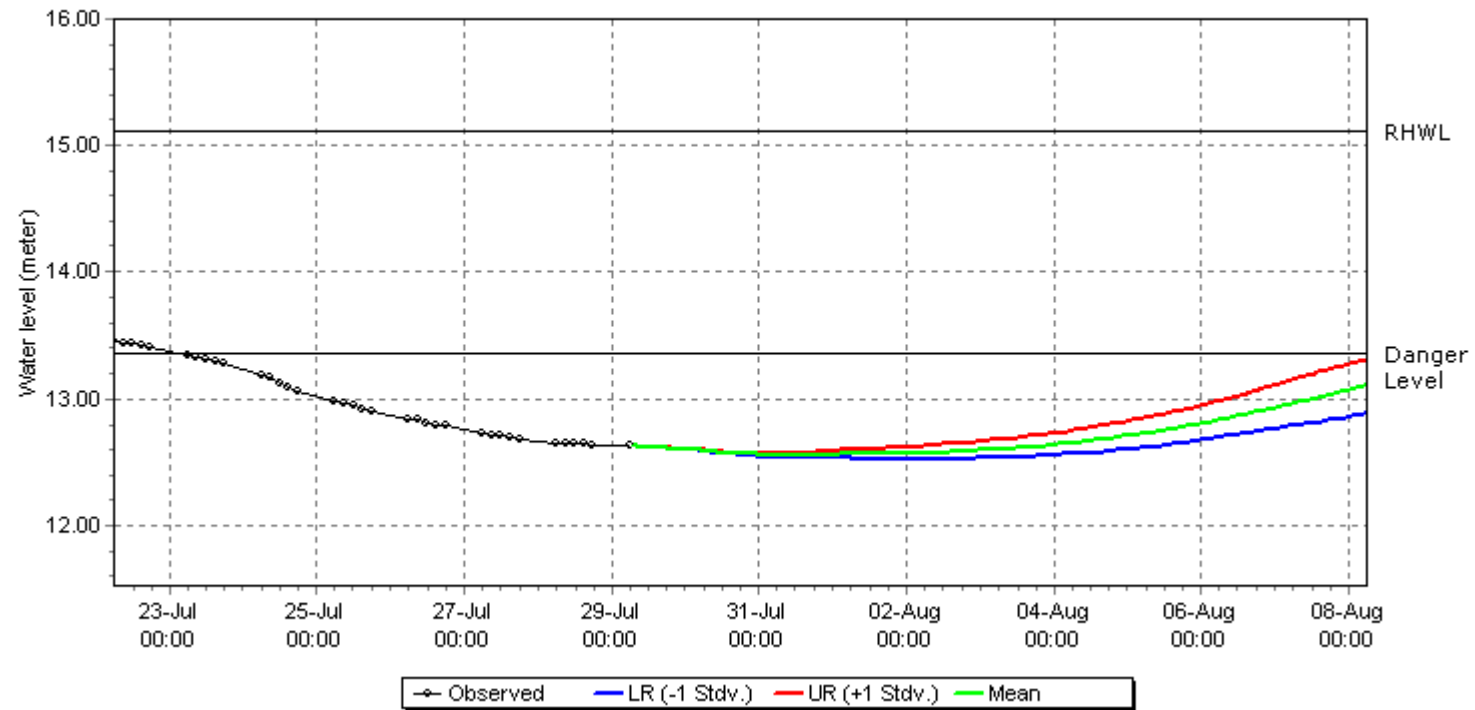
Surma River at Sunamganj (Year 2023)



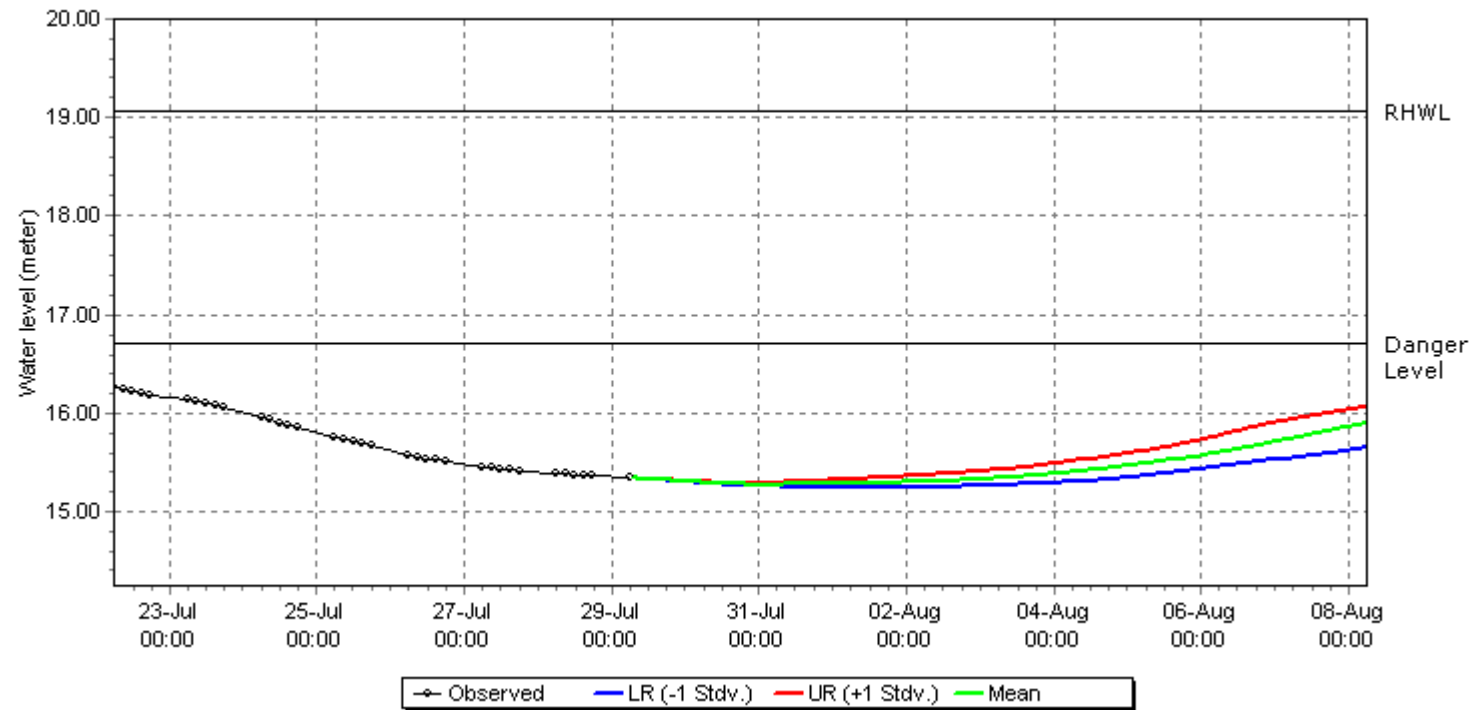
Kushiyara River at Sherpur (Year 2023)



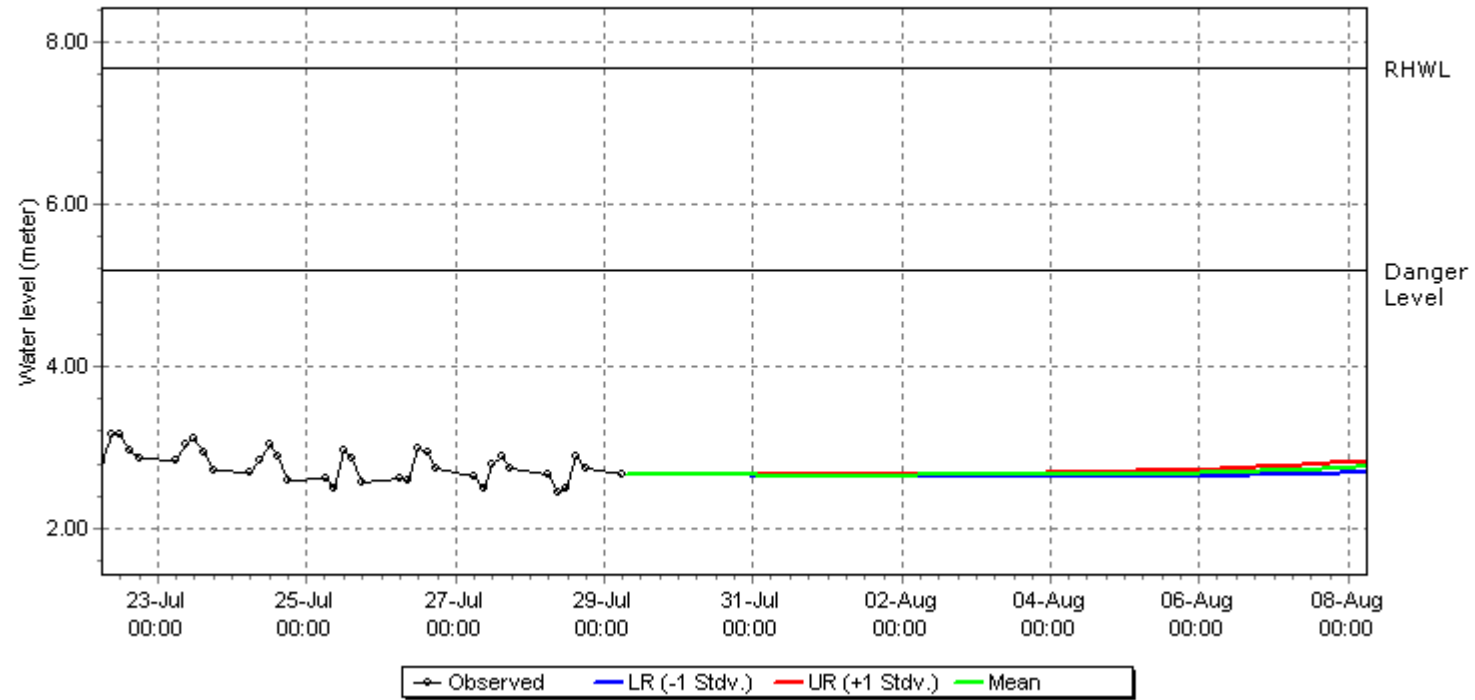
Jamuna River at Serajganj (Year 2023)



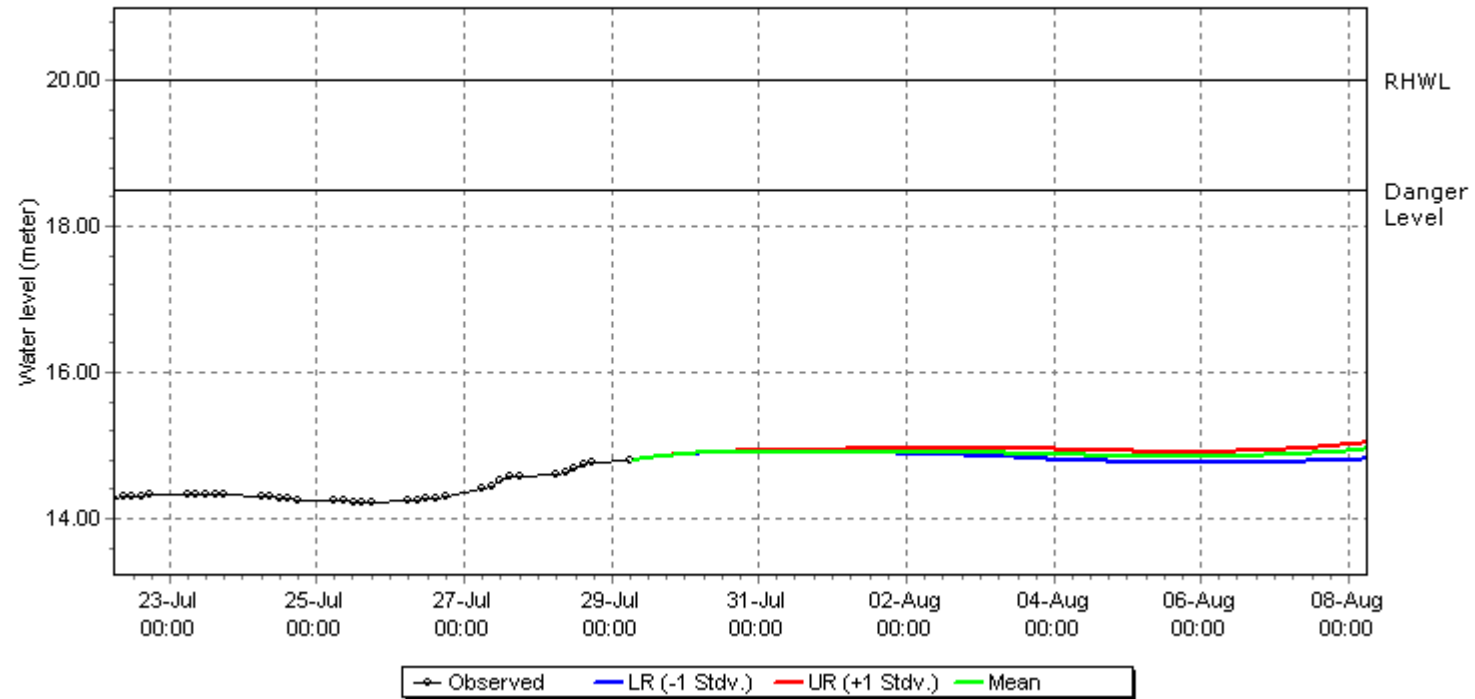
Jamuna River at Sariakandi (Year 2023)



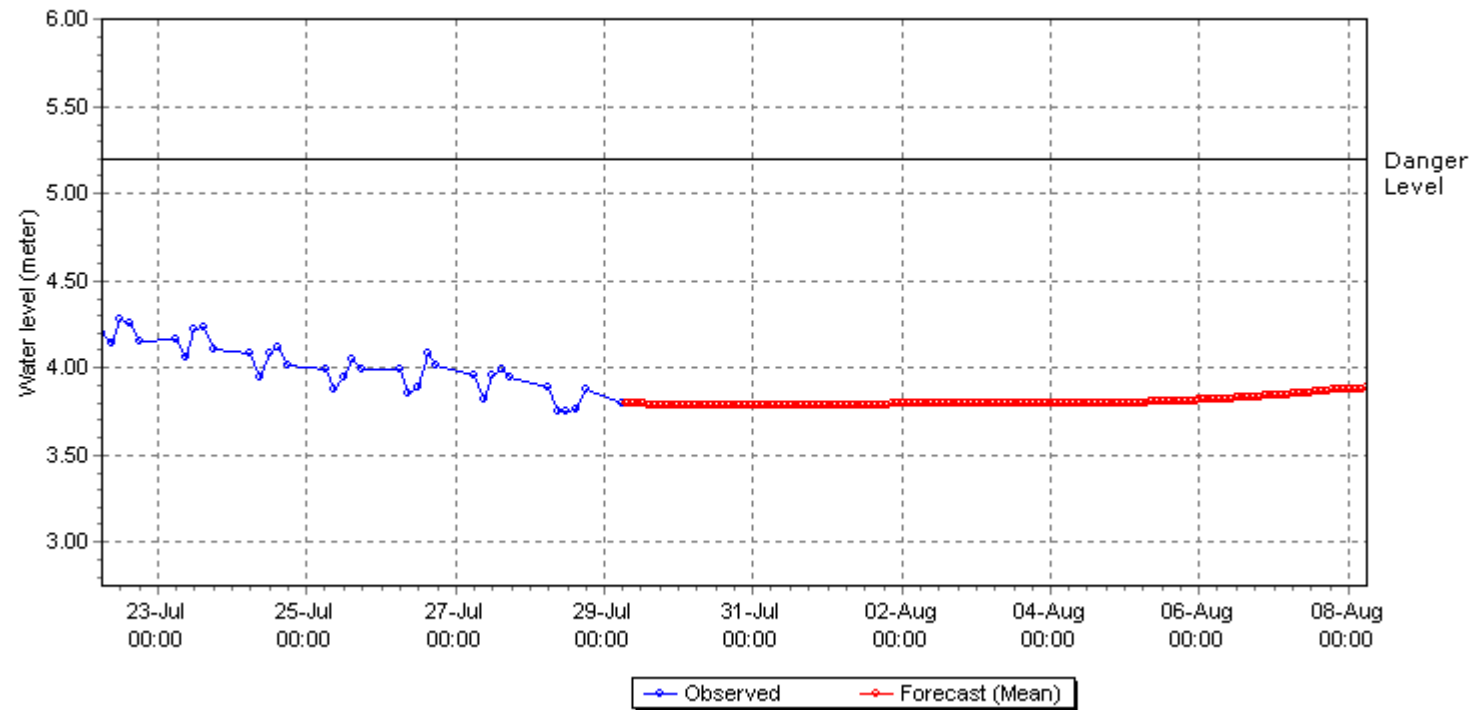
Dhaleswari River at Rekabi-Bazar (Year 2023)



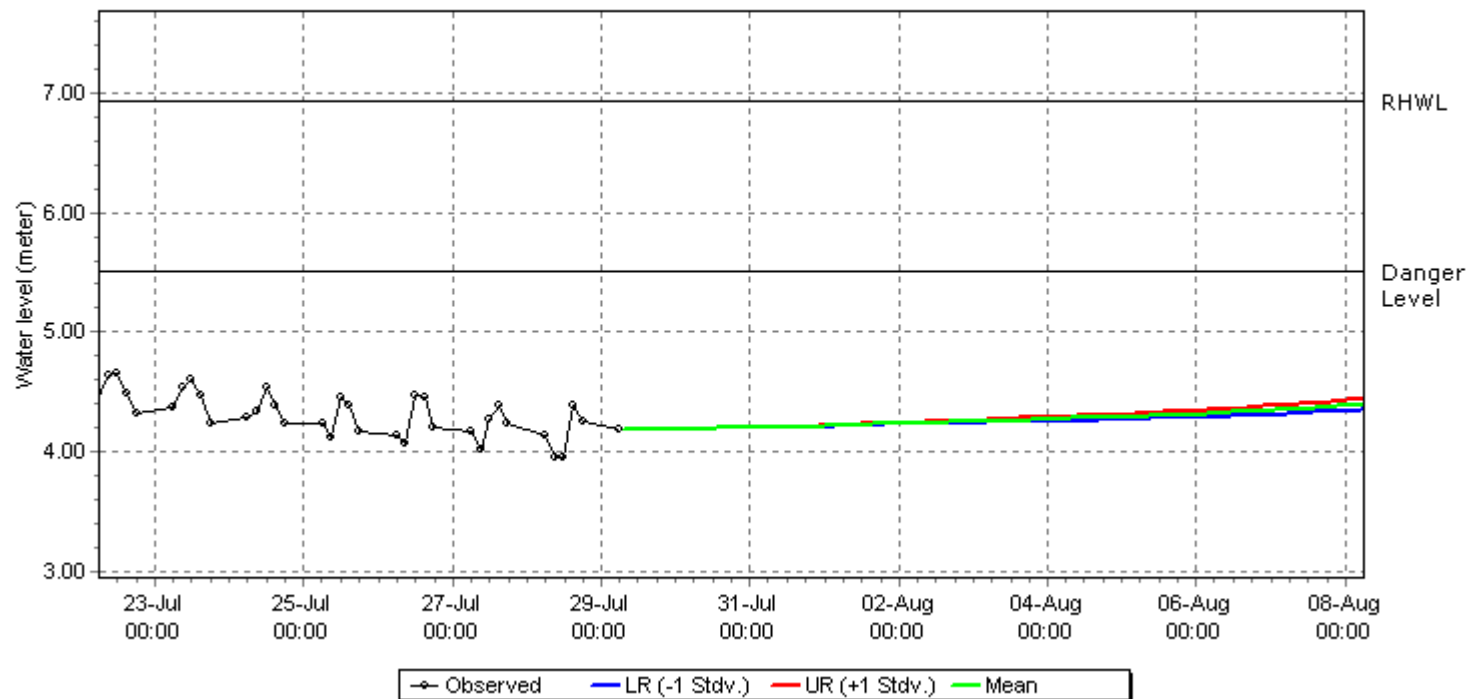
Padma River at Rajshahi (Year 2023)



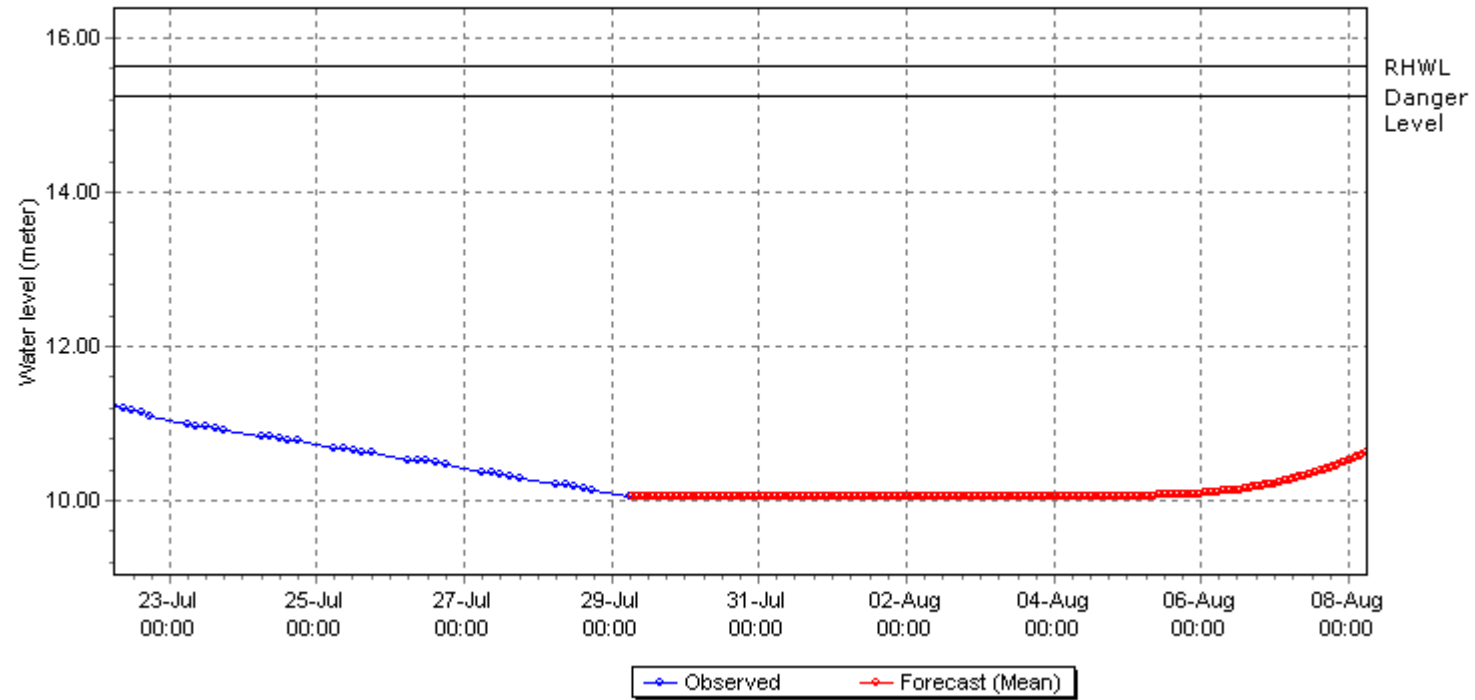
Arialkhan-NC River at Narsingdi (Year 2023)



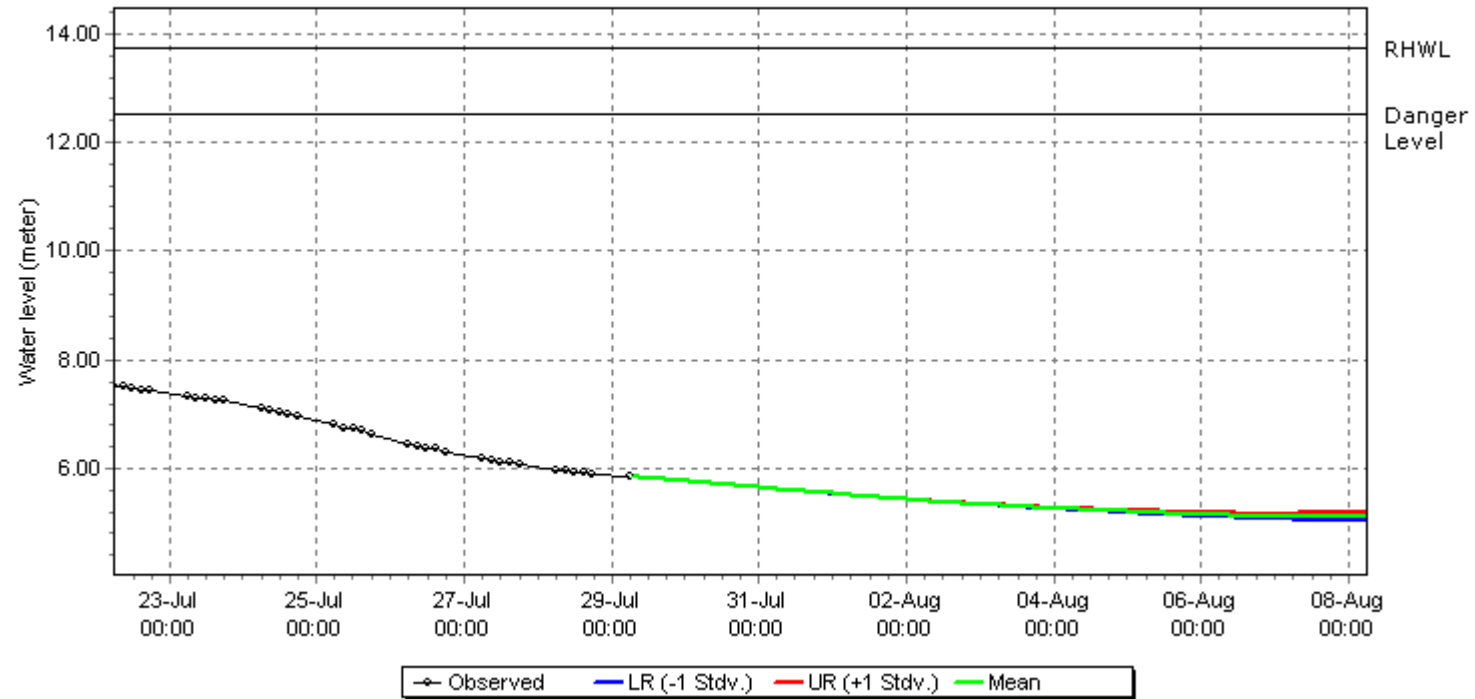
Lakhya River at Narayanganj (Year 2023)



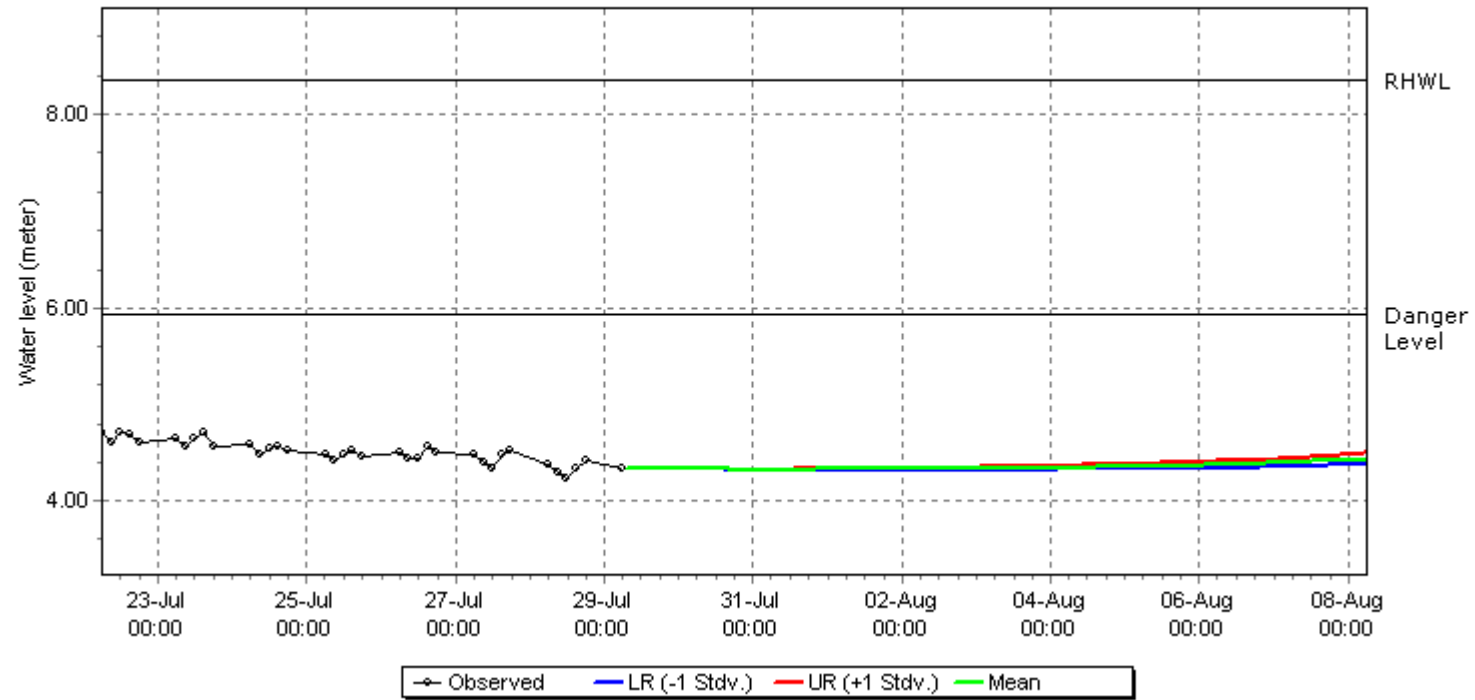
Little Jamuna River at Naogaon (Year 2023)



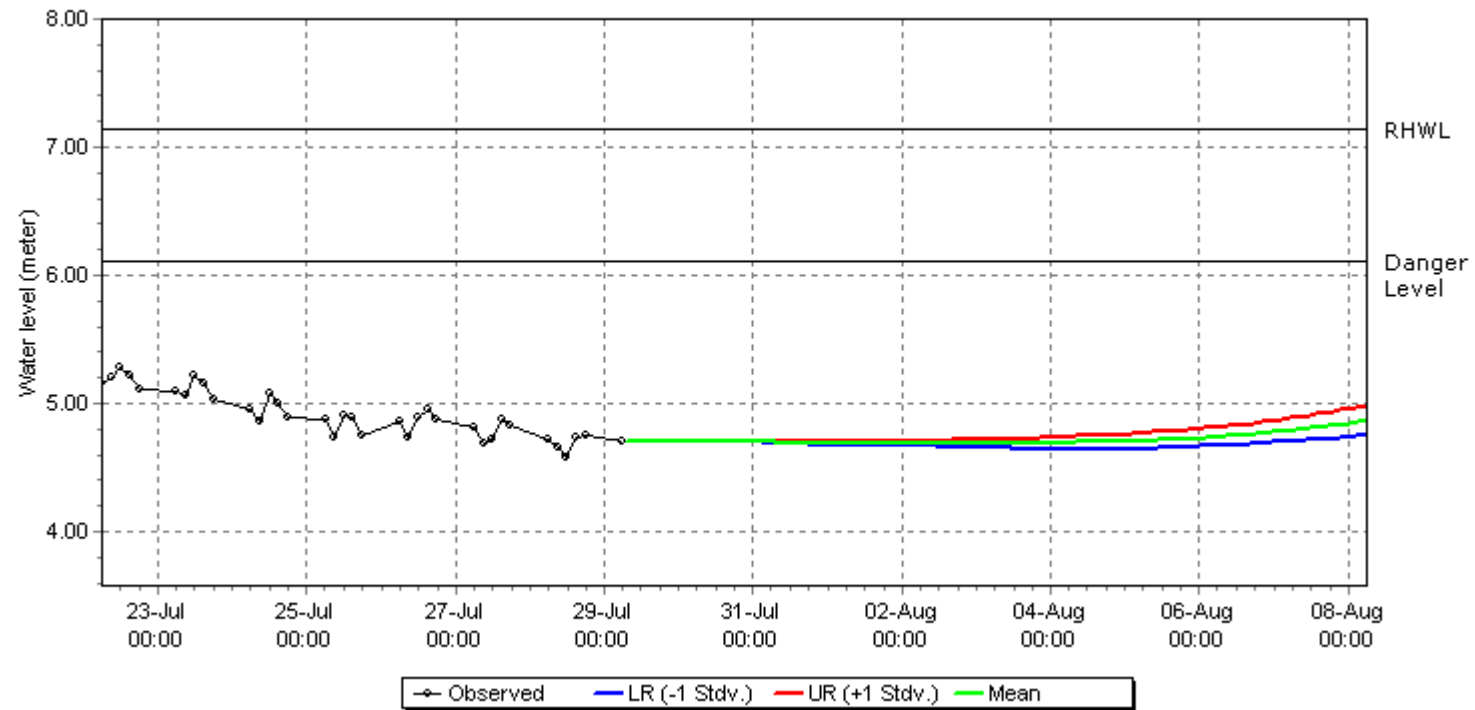
Old Brahmaputra River at Mymensingh (Year 2023)



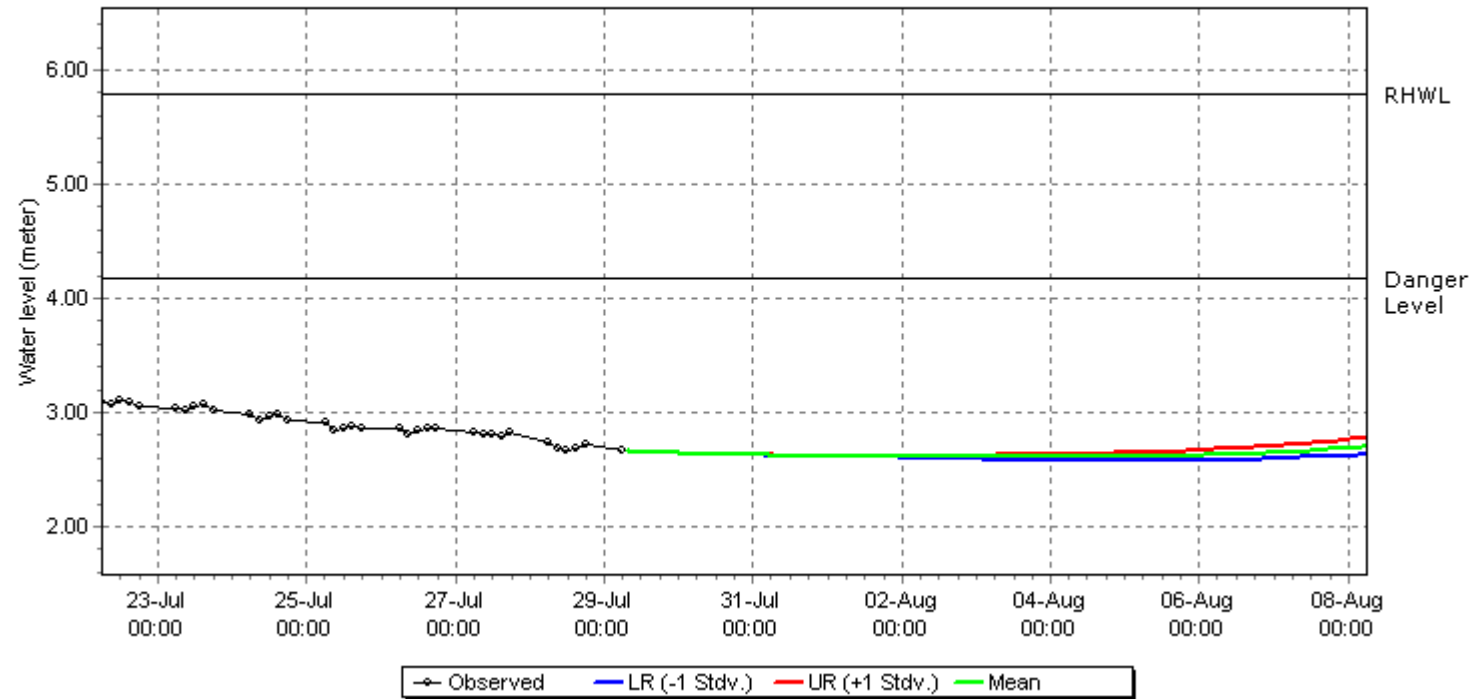
Turag River at Mirpur (Year 2023)



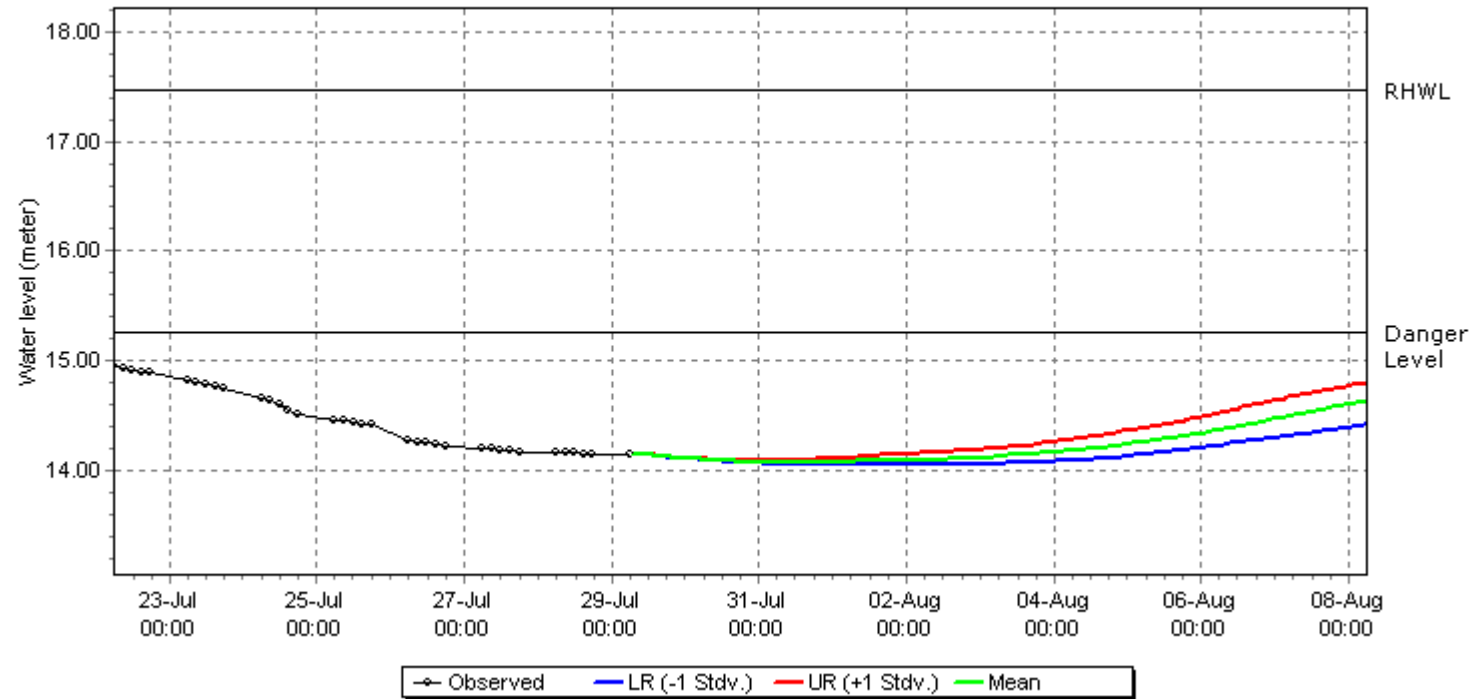
Padma River at Mawa (Year 2023)



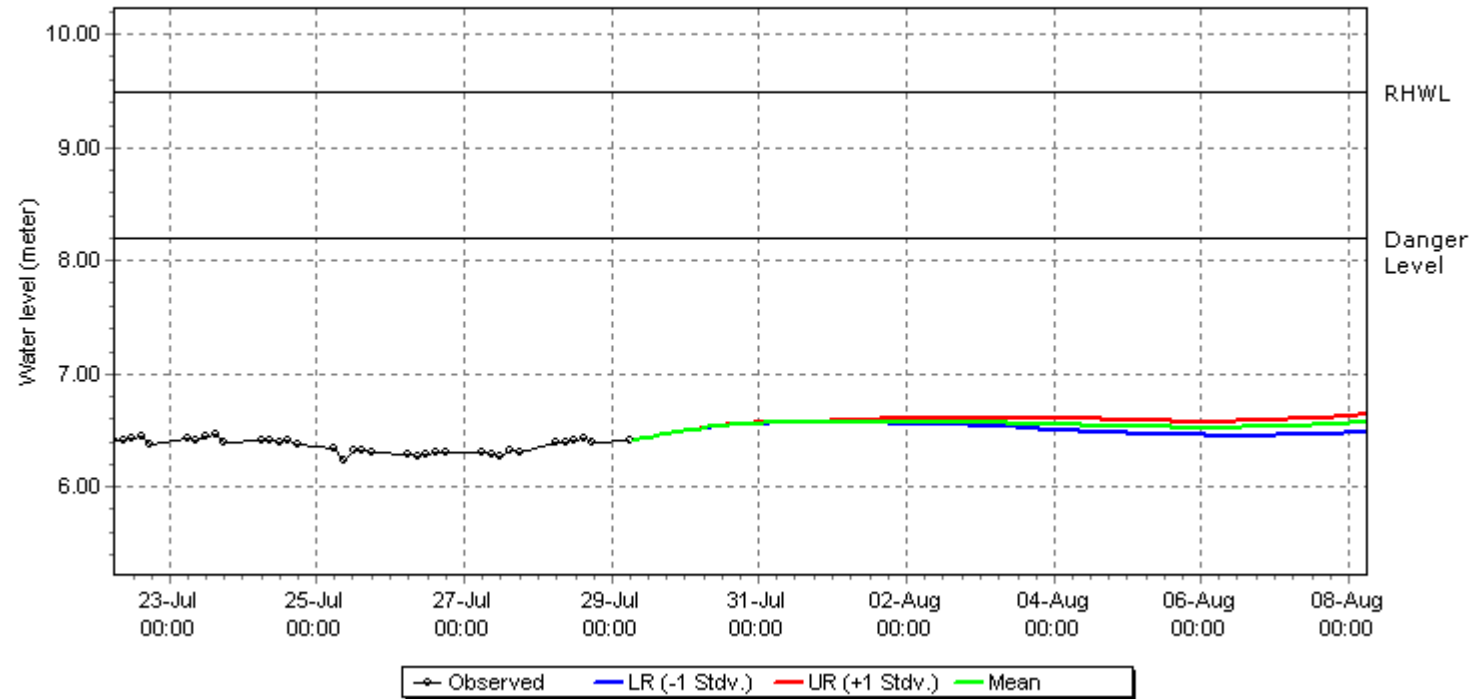
Arialkhan River at Madaripur (Year 2023)



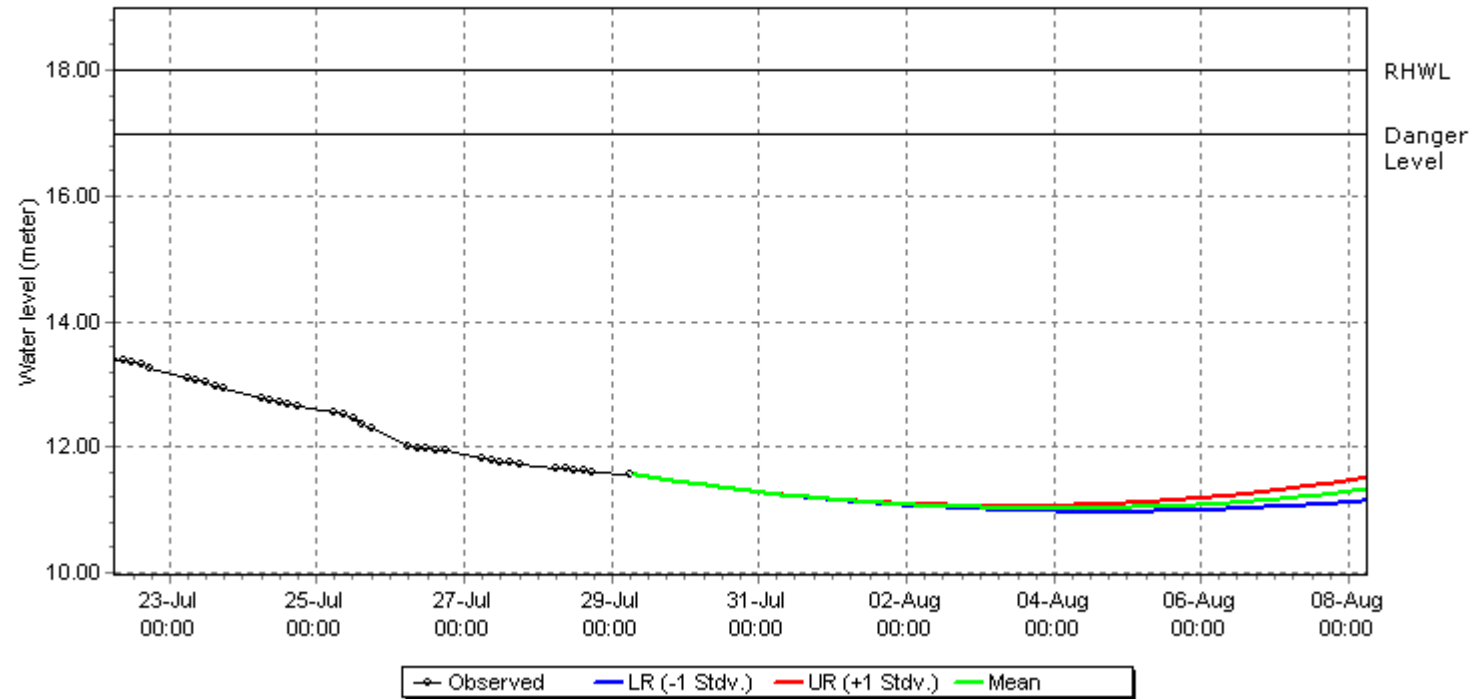
Jamuna River at Kazipur (Year 2023)



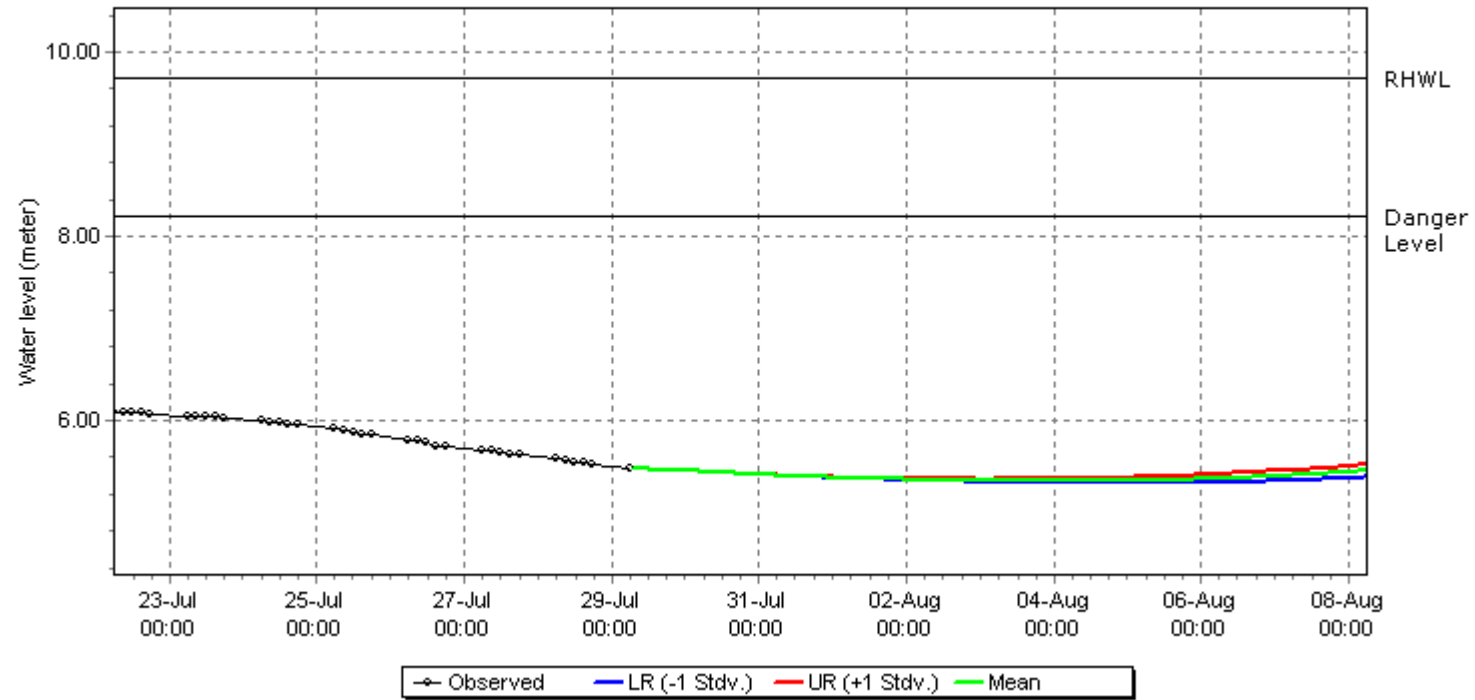
Gorai River at Kamarkhali (Year 2023)



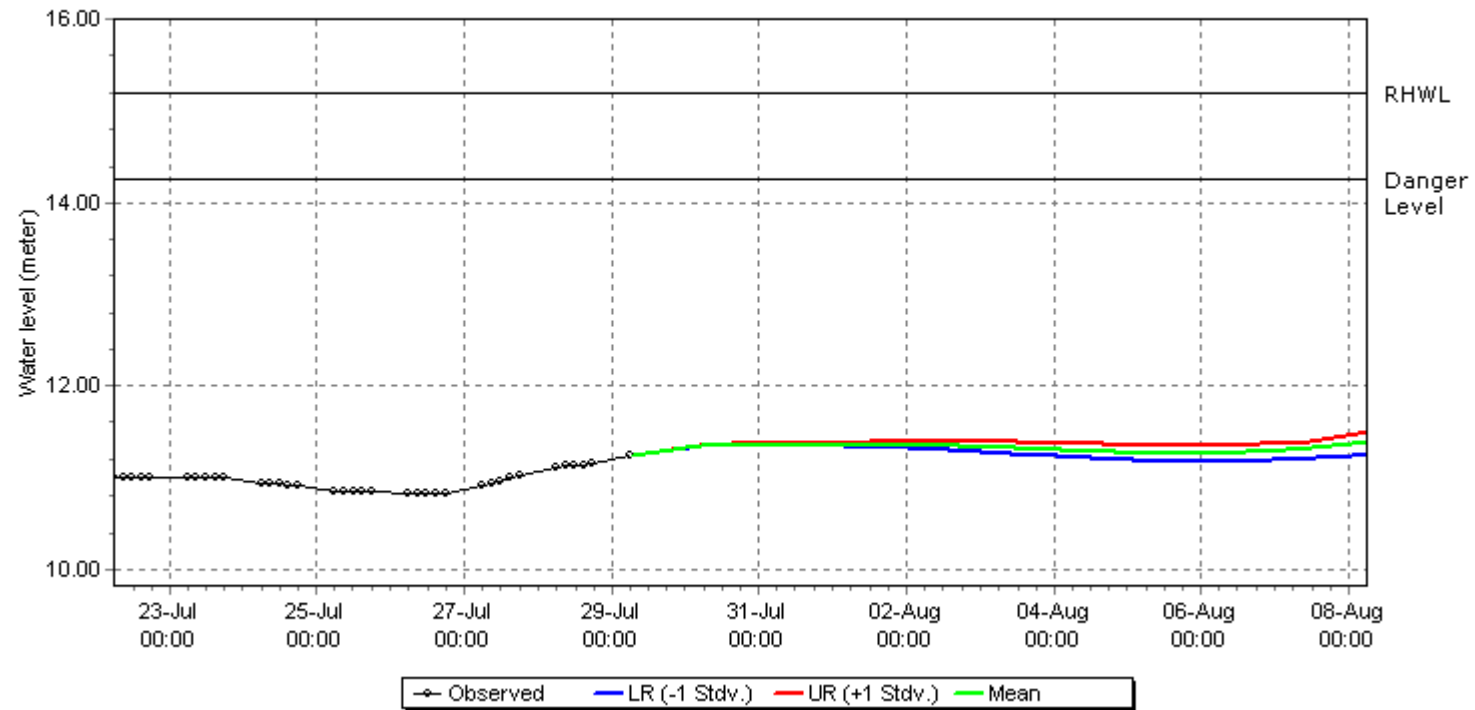
Old Brahmaputra River at Jamalpur (Year 2023)



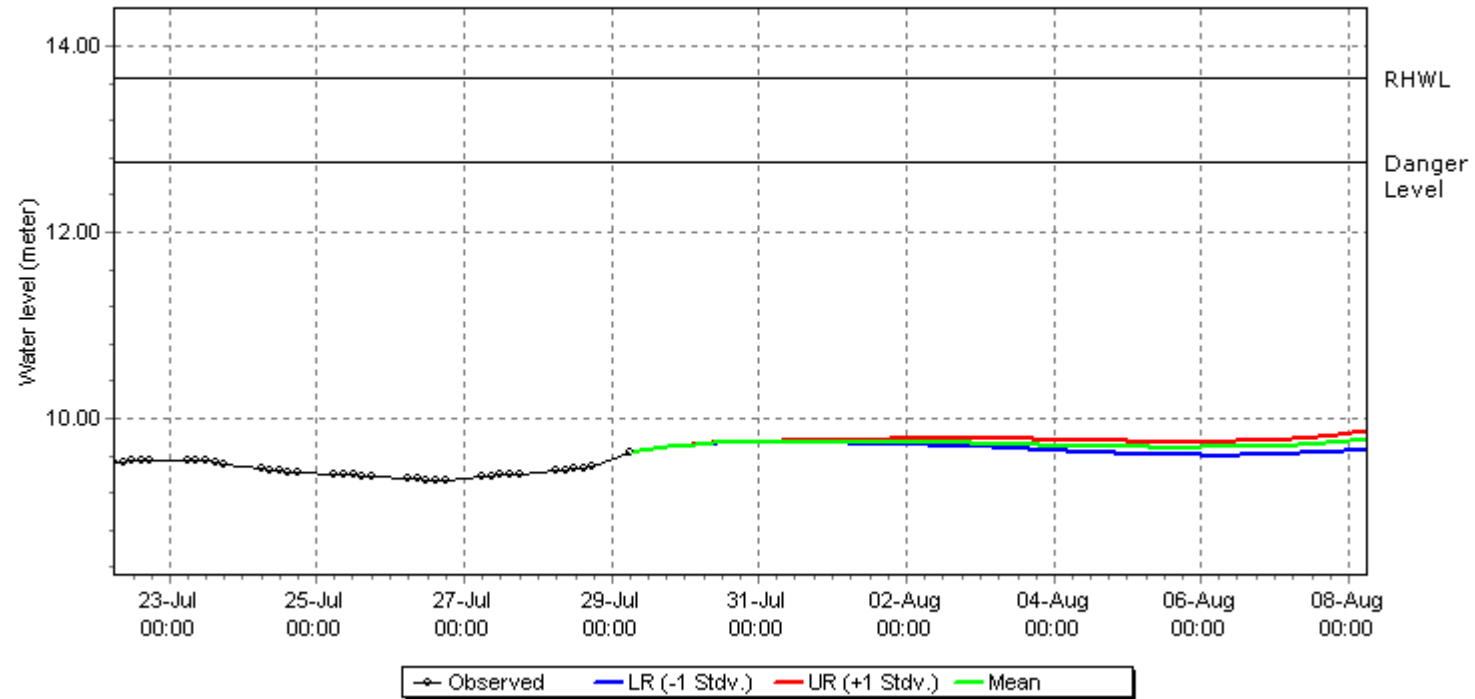
Dhaleswari River at Jagir (Year 2023)



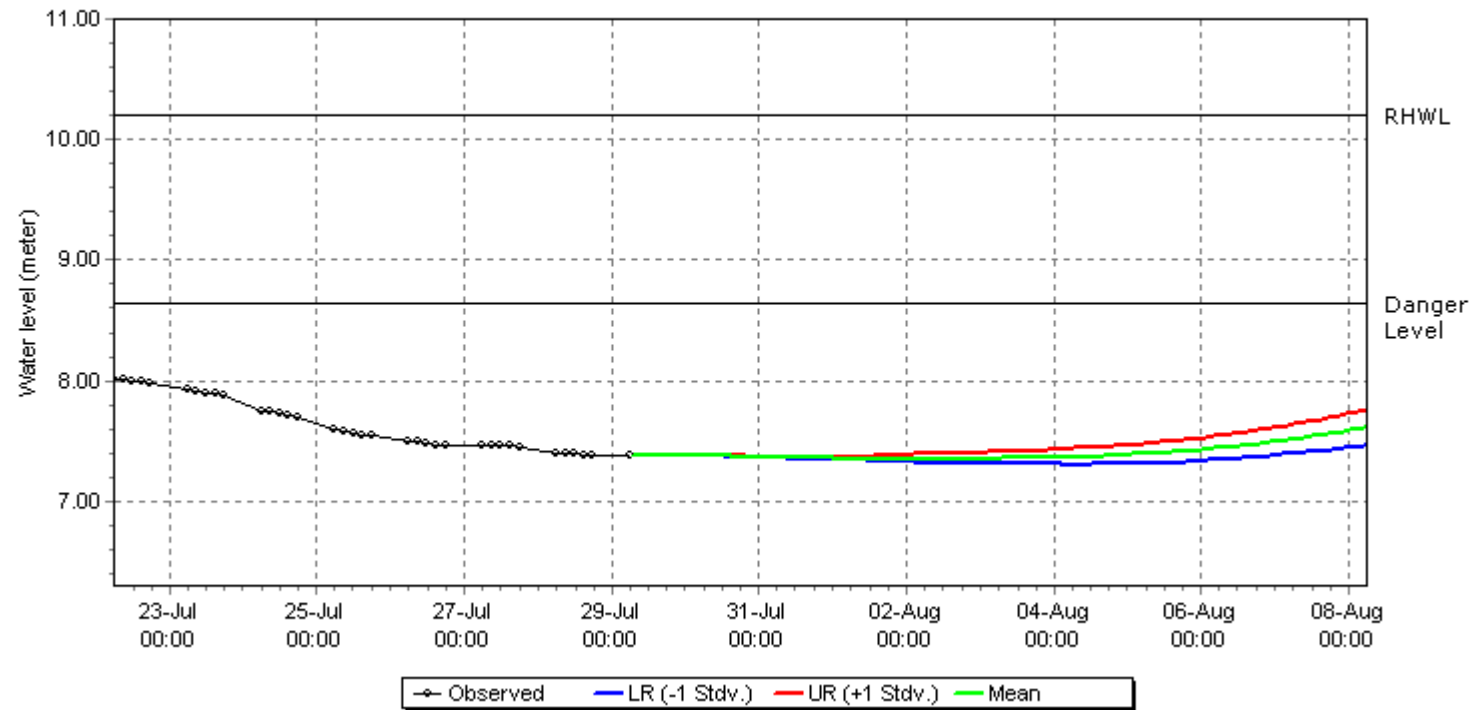
Padma River at Hardinge-Bridge (Year 2023)

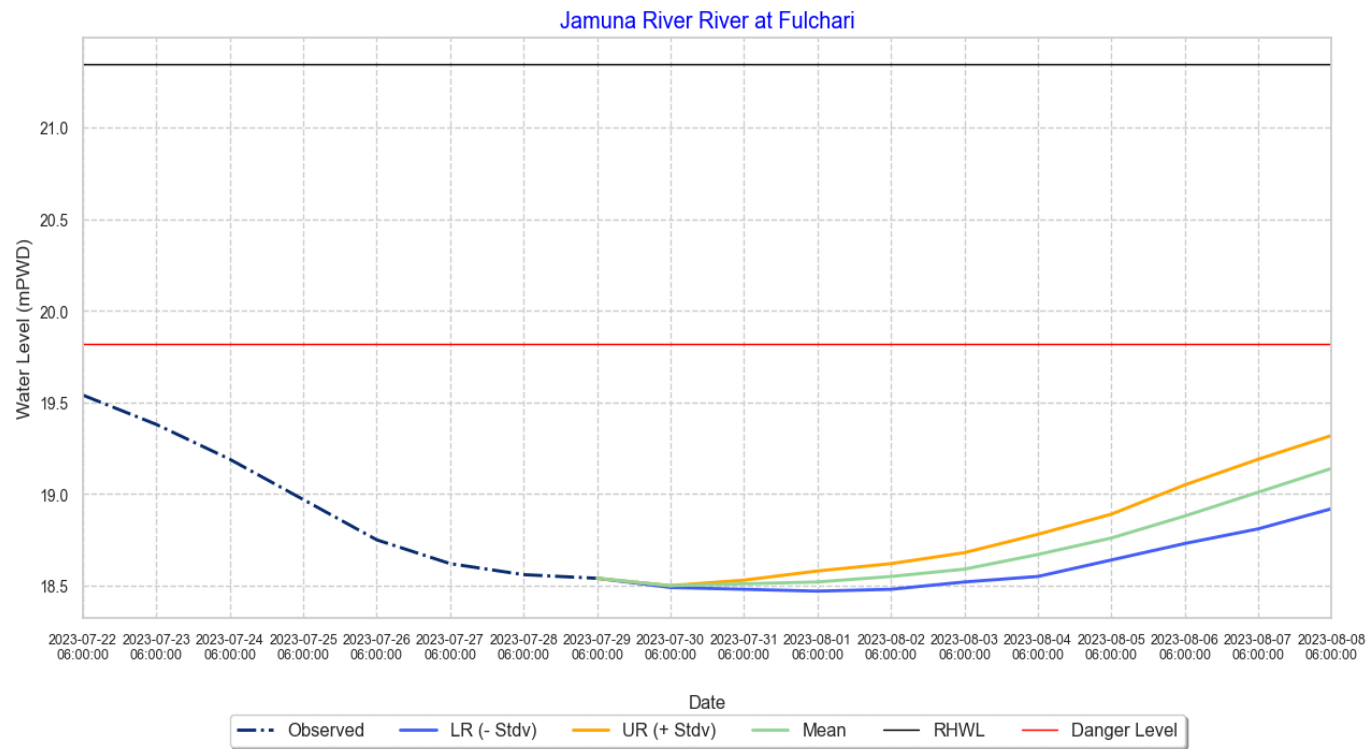


Gorai River at Gorai Rly Bridge (Year 2023)

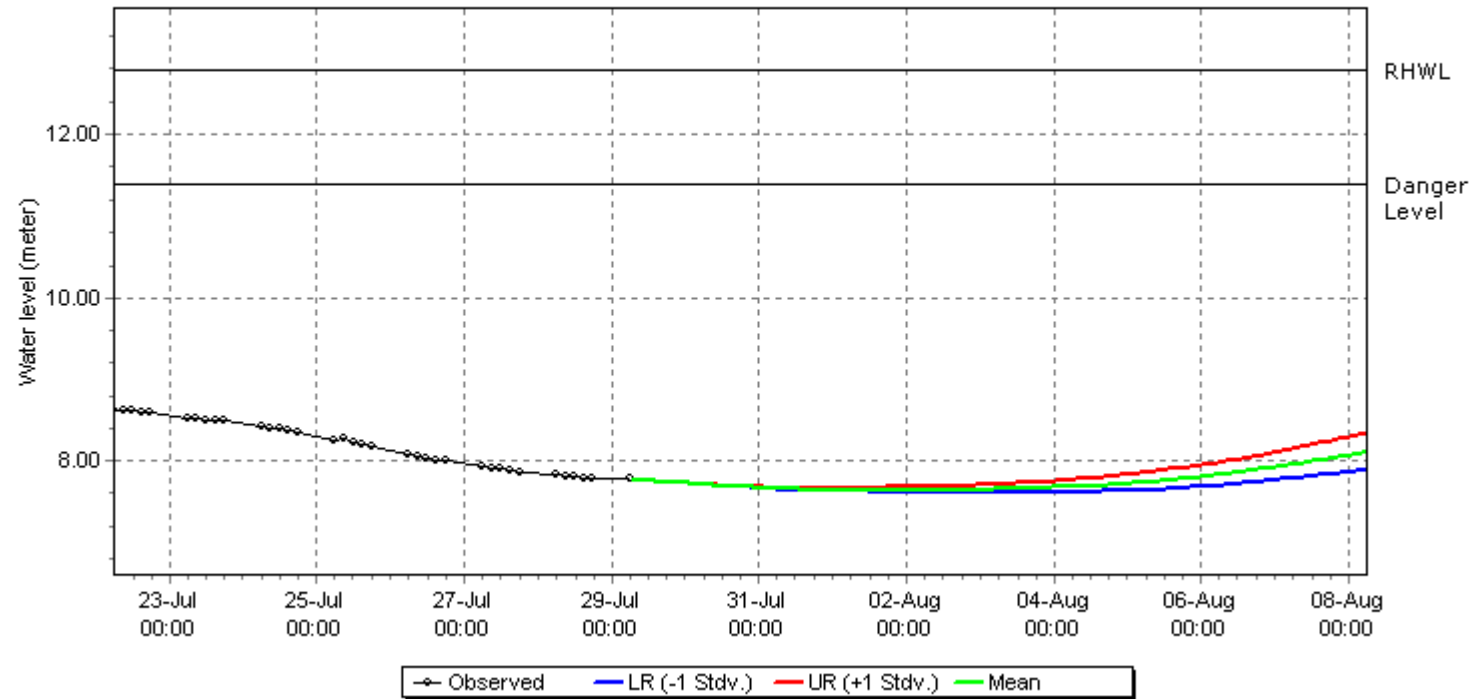


Padma River at Goalondo (Year 2023)

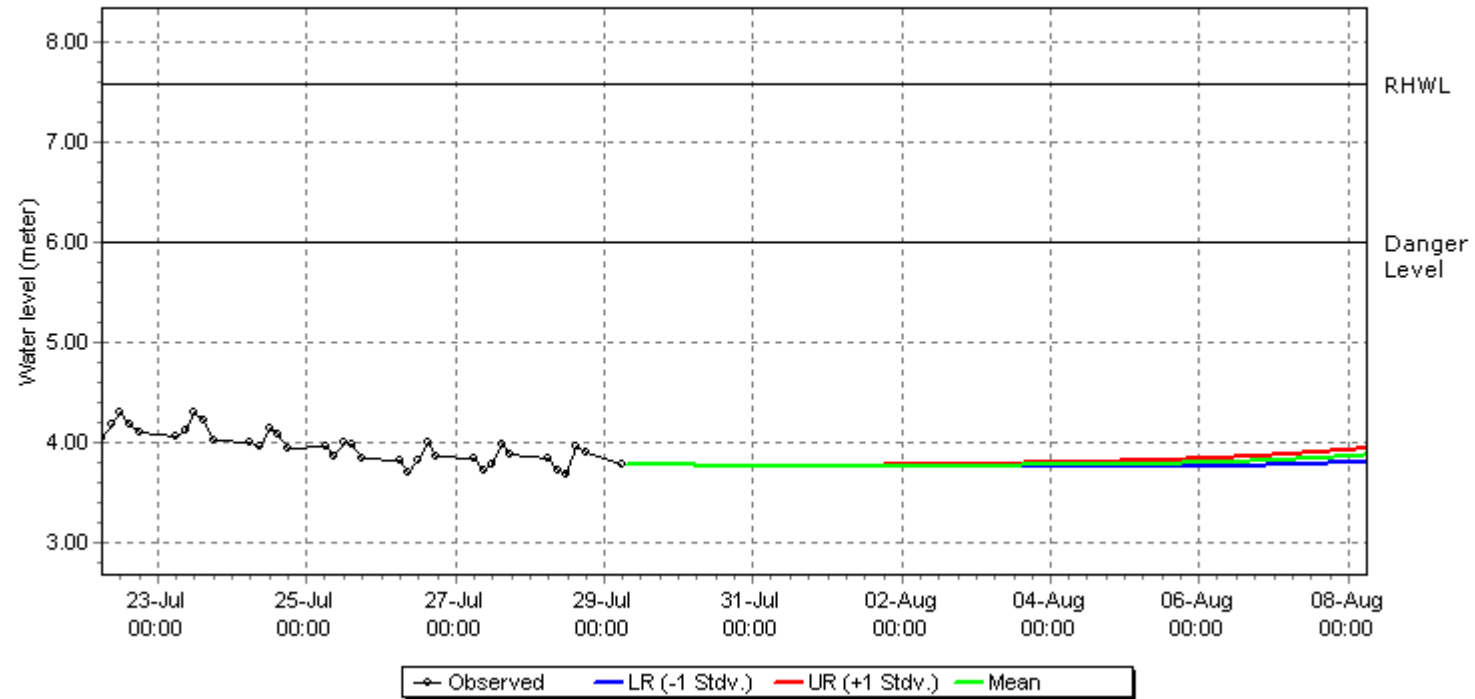




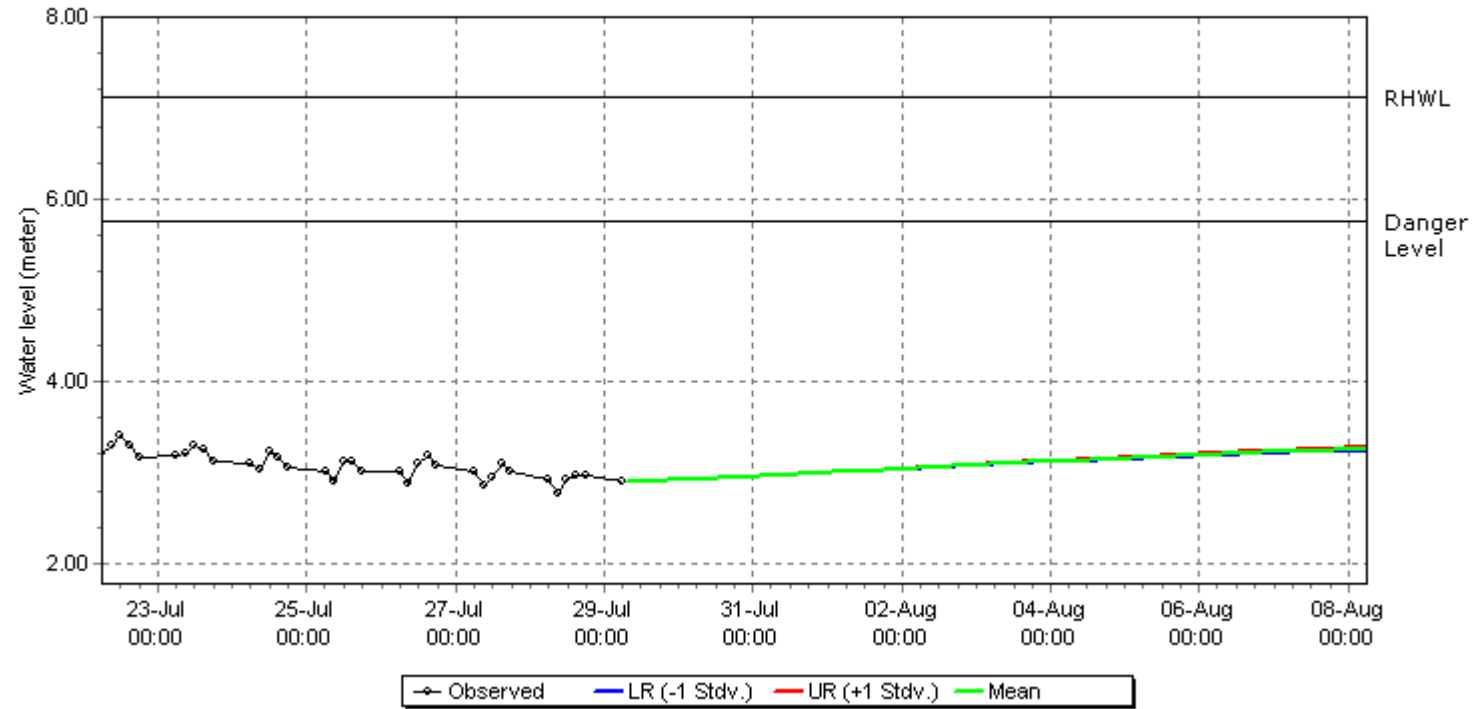
Dhaleswari River at Elashinghat (Year 2023)



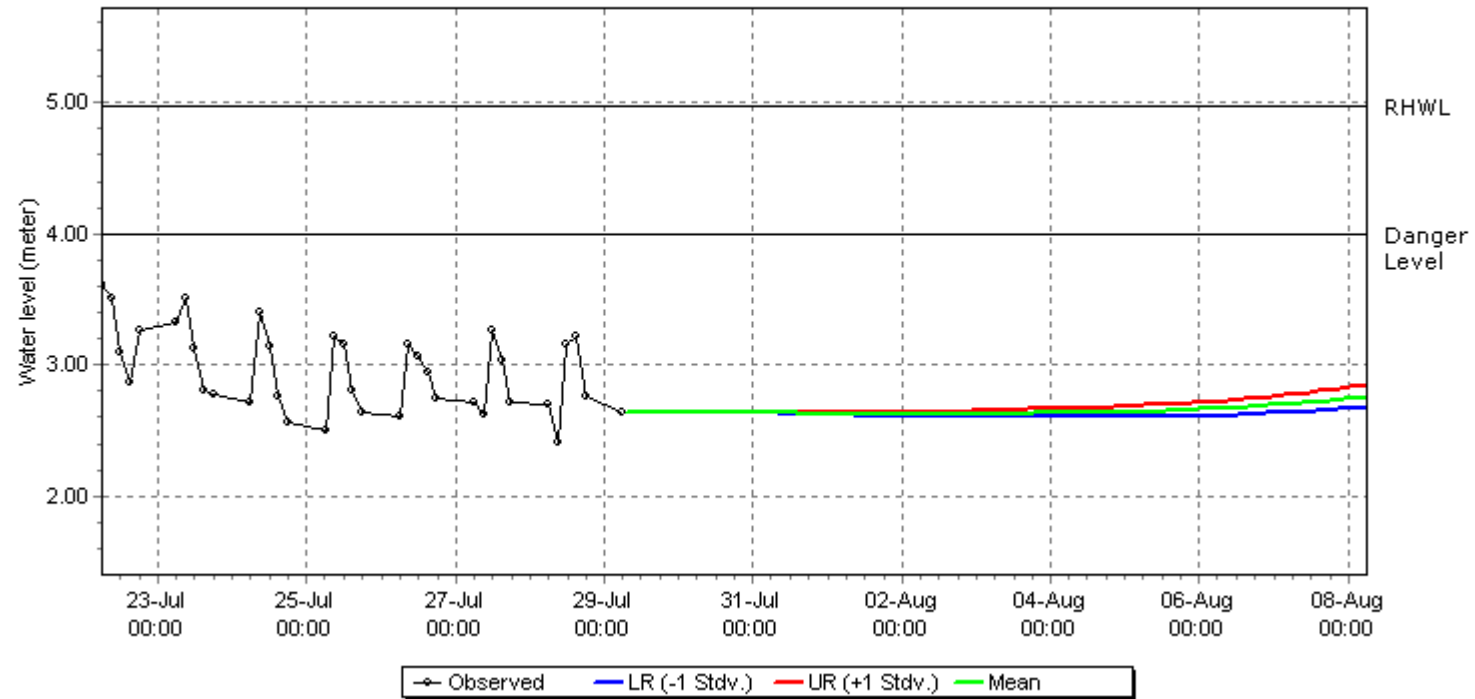
Buriganga River at Dhaka (Year 2023)



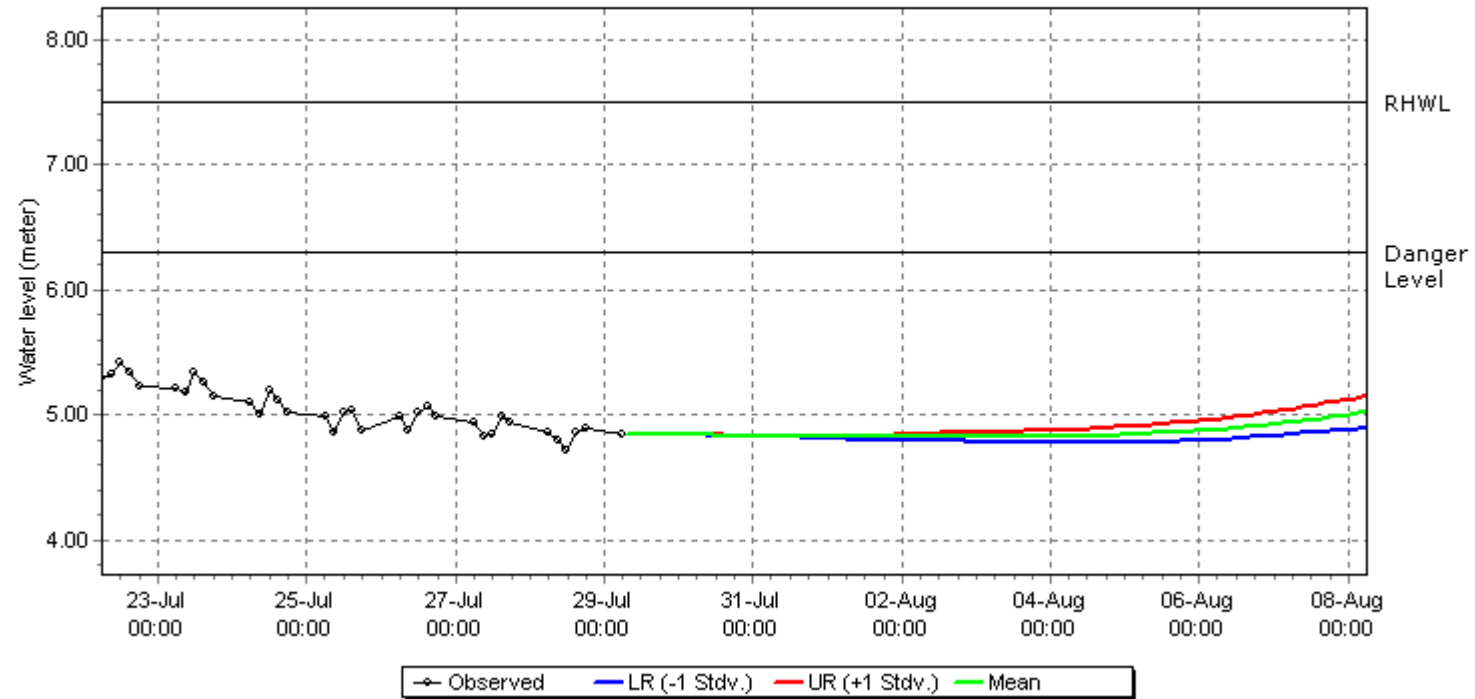
Balu River at Demra (Year 2023)



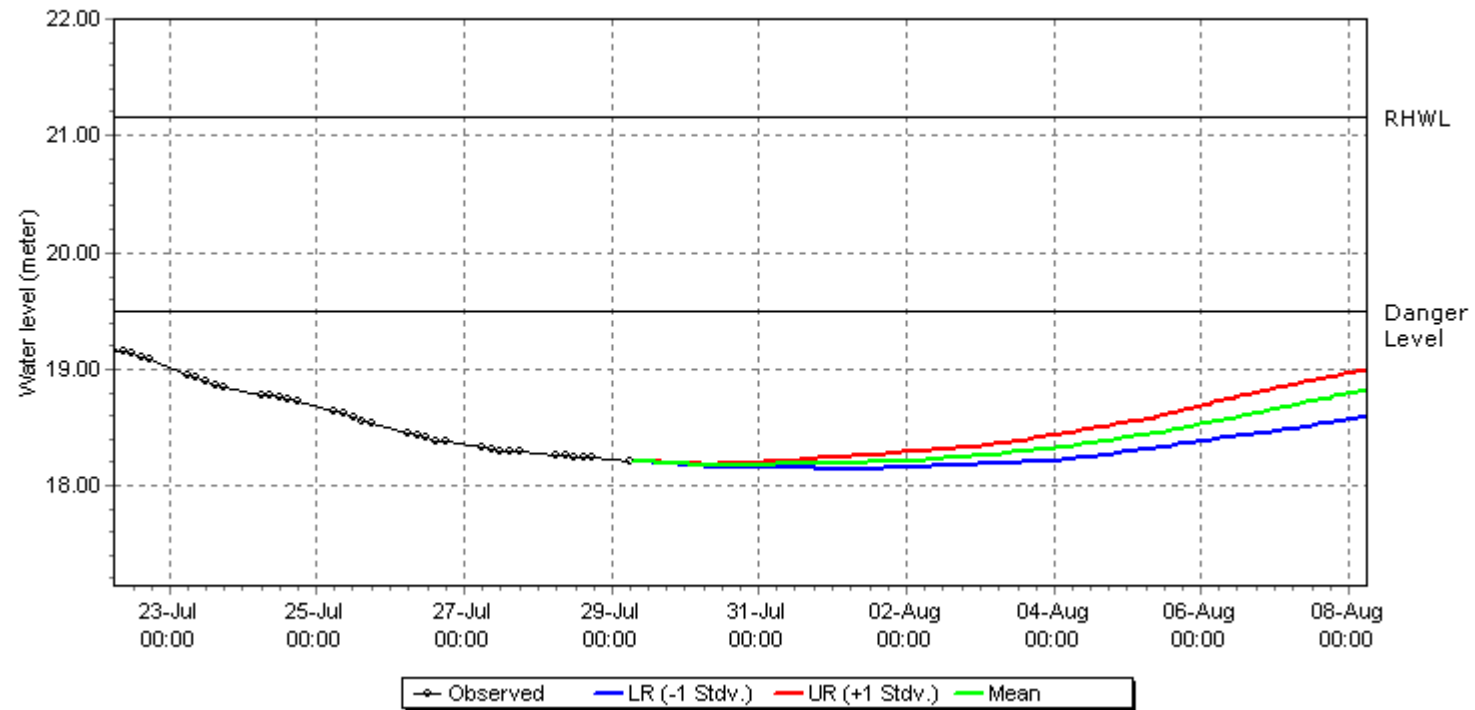
Meghna River at Chandpur (Year 2023)



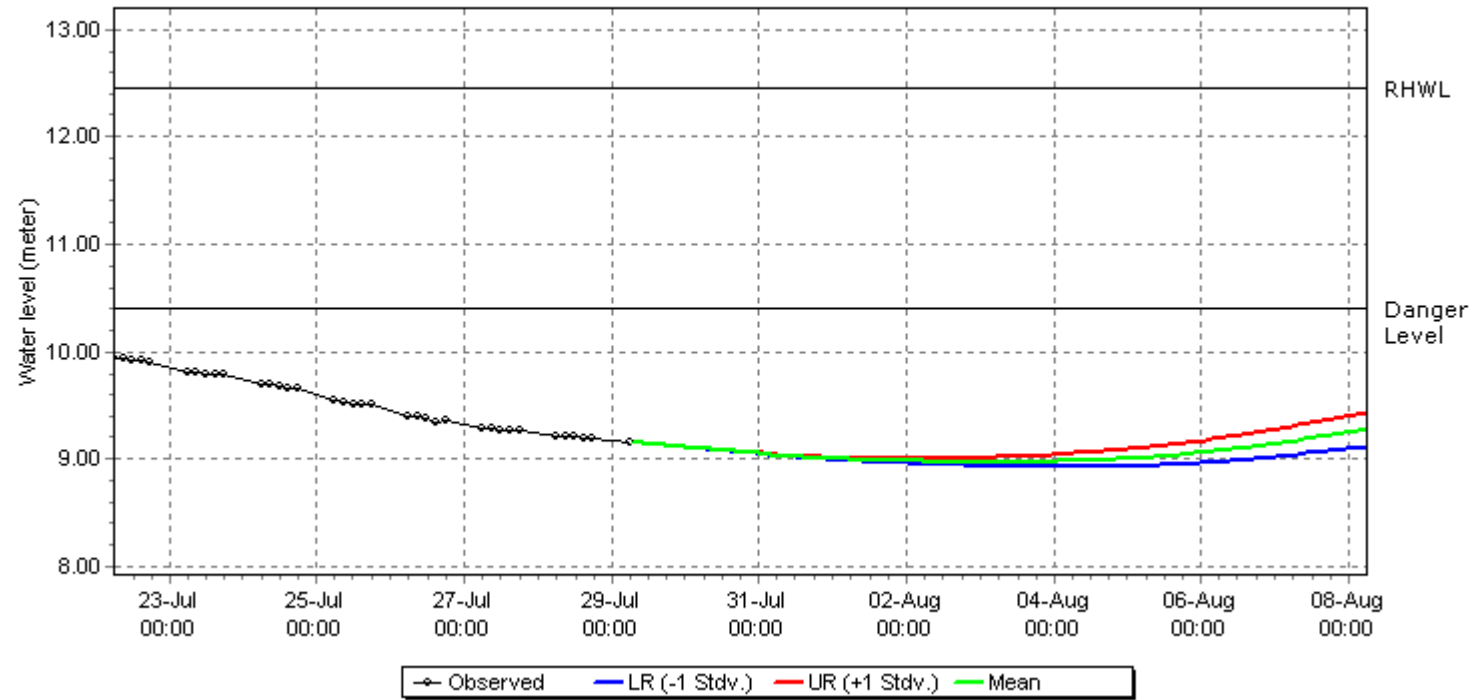
Padma River at Bhagyakul (Year 2023)



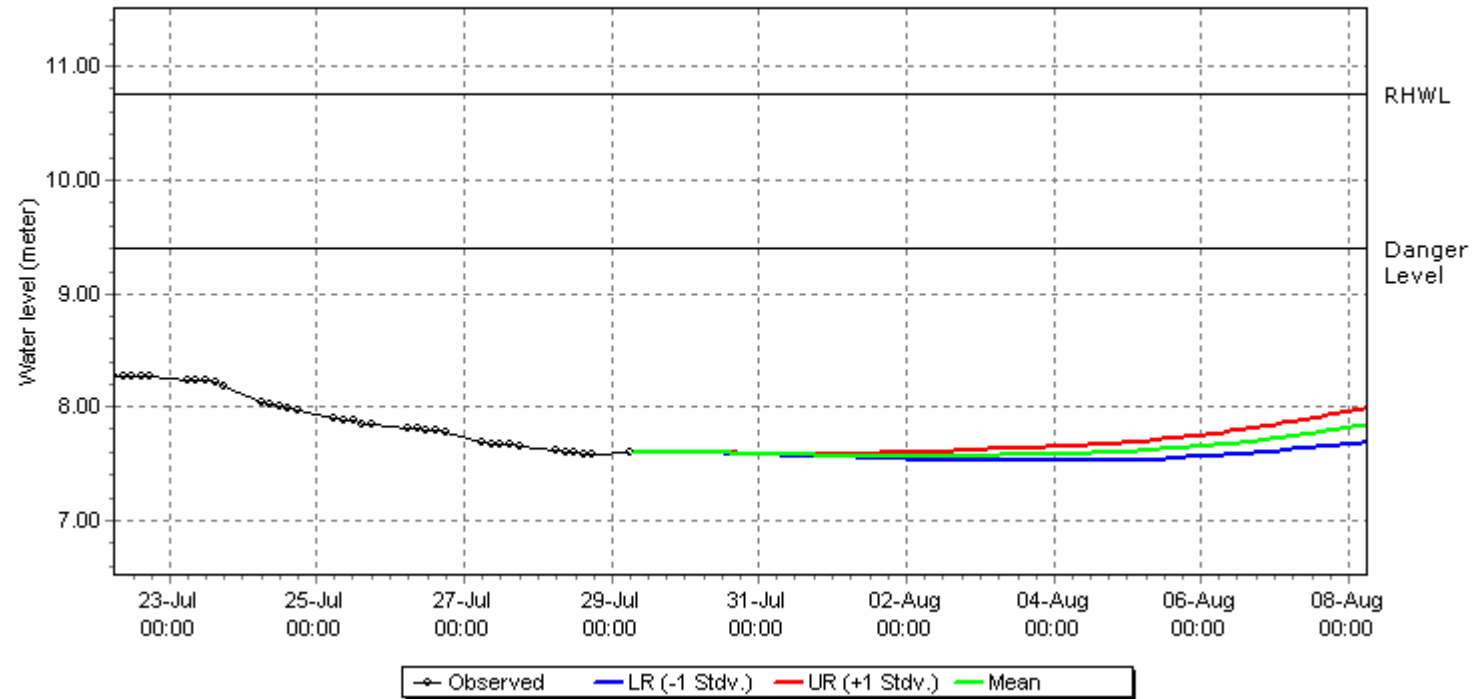
Jamuna River at Bahadurabad (Year 2023)



Atrai River at Baghabari (Year 2023)



Jamuna River at Aricha (Year 2023)



Elaboration

The above forecast is carried out using the ECMWF 0.5X0.5 deg. ensemble precipitation forecasts (51 set of ensembles) across Brahmaputra and Ganges basin and generating 15 days flow forecast for Brahmaputra River (at Bahadurabad point) and on Ganges River (at Hardinge Bridge point).

Upper Range and Lower Range corresponds respectively to the +1 and -1 standard deviation.

Mean indicate the water level forecast generated from the median discharge used in the boundary.

The flood-forecasting model of FFWC, Bangladesh Water Development Board (BWDB) is acting as a background model for Long Range FFS Model and necessary customization has been brought out in FFWC model for this 10-day flood forecasting activities.

Disclaimer:

The flow forecasting system for this model (Hydrological) has been redesigned. Though the model has been calibrated, validated and evaluated, it is still under development. So, the product should be used with extreme care.

Acknowledgement:

The most recent hydrological model development has been made possible with support from USAID and complimentary support from Government of Bangladesh through SHOUHARDO III program of CARE Bangladesh.

For any questions or query regarding the model feel free to contact:

Raihanul Haque Khan (raihanul@rimes.int) Nazmul Ahasan (nazmul@rimes.int)